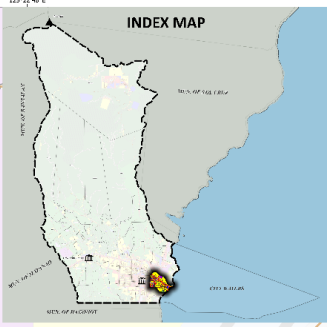



125°22'27"E

125°22'48"E



**CITY OF DIGOS**  
 PROVINCE OF DAVAO DEL SUR  
 REGION XI



**BARANGAY APLAYA ZONING MAP**


**Legend:**

- BARANGAY BOUNDARIES
- CITY BOUNDARY
- ROAD NETWORK
- CITY WATERS
- PRODUCTION AGRICULTURAL (PDA-SZ) SUB-ZONE
- FORESHORE LAND (FL-SZ) SUB-ZONE
- GENERAL RESIDENTIAL (GR-Z) ZONE
- SOCIALIZED HOUSING (SH-Z) ZONE
- COMMERCIAL (C1-Z) ZONE
- COMMERCIAL (C2-Z) ZONE
- INDUSTRIAL (I1-Z) ZONE
- GENERAL INSTITUTIONAL (GI-Z) ZONE
- TOURISM (T-Z) ZONE
- CEMETERY/MEMORIAL PARK (C/MP-Z) ZONE
- BUFFER/GREENBELT (B/G-Z) ZONE
- UTILITIES, TRANSPORTATION & SERVICES (UTS-Z) ZONE
- EASEMENT
- RIVERS

**NOTE:**  
 BOUNDARIES ARE NOT AUTHORITATIVE

**SOURCE:**  
 - OFFICE OF THE CITY PLANNING AND DEVELOPMENT COORDINATOR

**PROJECTED COORDINATE SYSTEM:**  
 WGS 84 / UTM zone 51N

**PREPARED BY:**  
 OFFICE OF THE CITY PLANNING AND DEVELOPMENT COORDINATOR  
 GIS DIVISION

**Zone I**

**Cogon**

**Dawis**

125°22'17"E

125°22'48"E

6°42'50"N

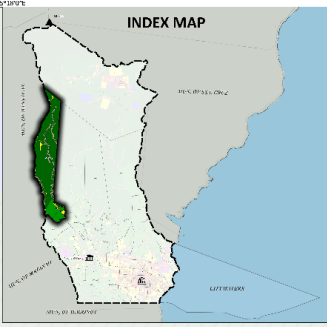
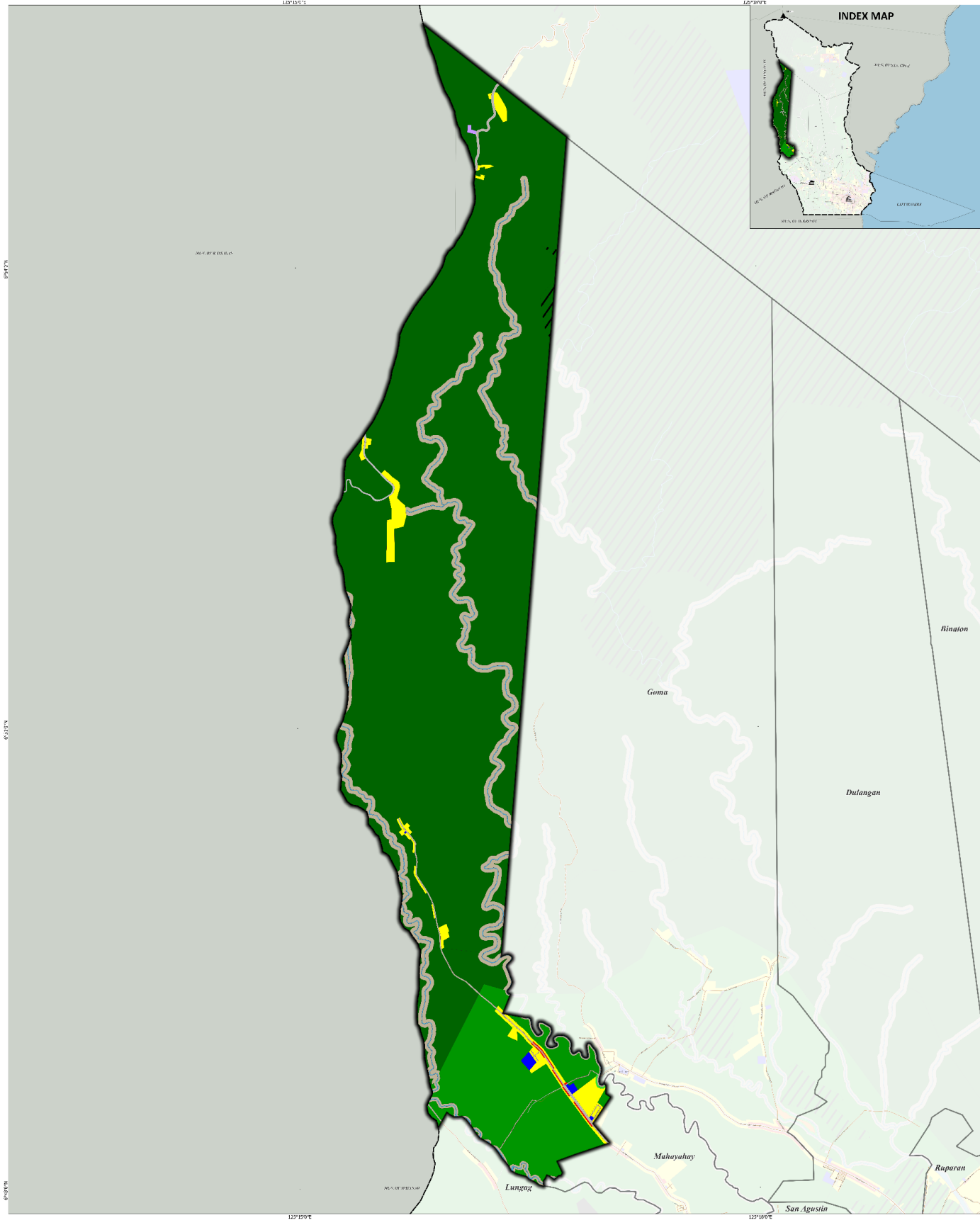
6°42'50"N

6°42'50"N

6°42'50"N

6°42'50"N

6°42'50"N



















**CITY OF DIGOS**  
**PROVINCE OF DAVAO DEL SUR**  
**REGION XI**



**BARANGAY BALABAG ZONING MAP**


**Legend:**

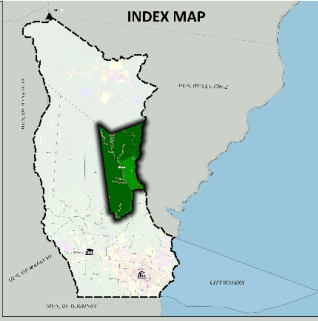
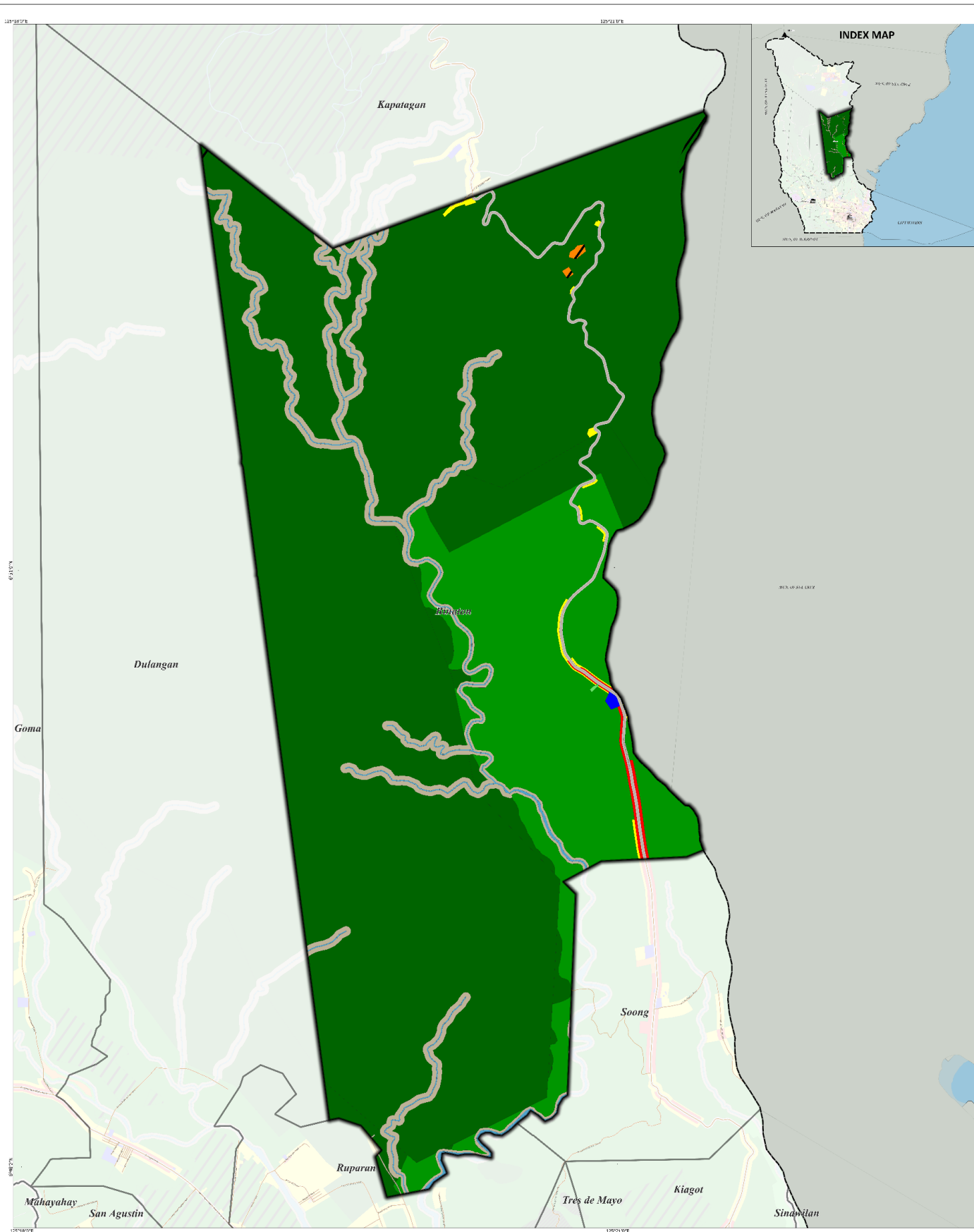
-  BARANGAY BOUNDARIES
-  CITY BOUNDARY
-  ROAD NETWORK
-  NIPAS: STRICT PROTECTION (NSP-SZ) SUB-ZONE
-  NIPAS: MULTIPLE USE (NMI-SZ) SUB-ZONE
-  FOREST BUFFER (FB-SZ) SUB-ZONE
-  PRODUCTION AGRICULTURAL (PDA-SZ) SUB-ZONE
-  GENERAL RESIDENTIAL (GR-Z) ZONE
-  SOCIALIZED HOUSING (SH-Z) ZONE
-  COMMERCIAL (C1-Z) ZONE
-  AGRI-INDUSTRIAL (AgIndZ) ZONE
-  GENERAL INSTITUTIONAL (GI-Z) ZONE
-  BUFFER/GREENBELT (B/G-Z) ZONE
-  UTILITIES, TRANSPORTATION & SERVICES (UTS-Z) ZONE
-  EASEMENT
-  RIVERS

**NOTE:**  
 BOUNDARIES ARE NOT AUTHORITATIVE

**SOURCE:**  
 - OFFICE OF THE CITY PLANNING AND DEVELOPMENT COORDINATOR

**PROJECTED COORDINATE SYSTEM:**  
 WGS 84 / UTM zone 51N

**PREPARED BY:**  
 OFFICE OF THE CITY PLANNING AND DEVELOPMENT COORDINATOR  
 GIS DIVISION



**CITY OF DIGOS**  
**PROVINCE OF DAVAO DEL SUR**  
**REGION XI**



**BARANGAY BINATON ZONING MAP**

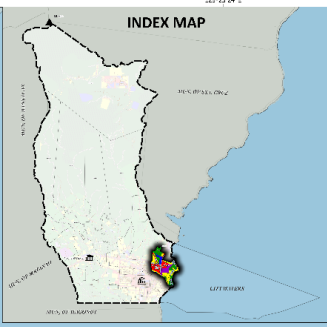
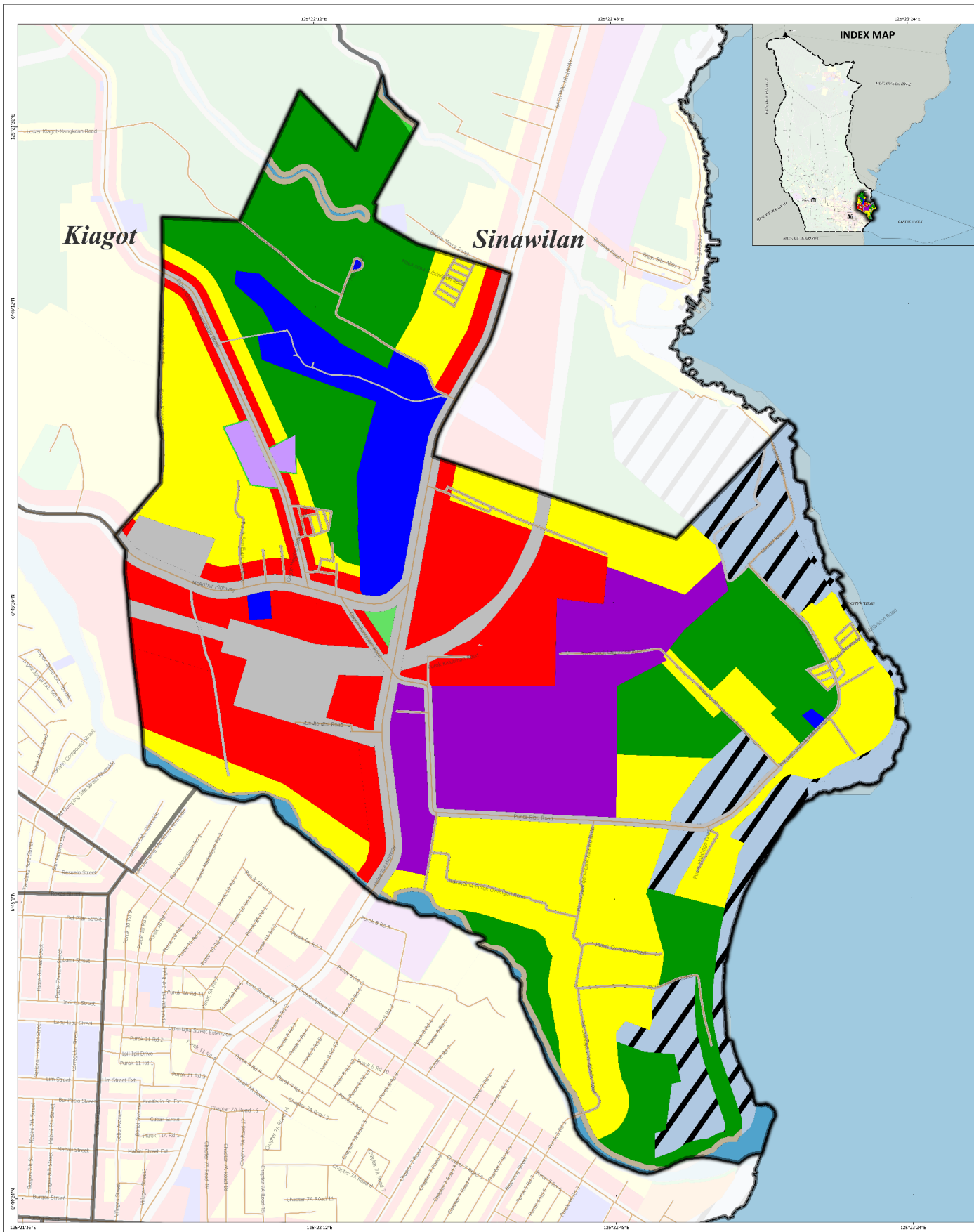
- Legend:**
- BARANGAY BOUNDARIES
  - CITY BOUNDARY
  - ROAD NETWORK
  - NIPAS: STRICT PROTECTION (NSP-SZ) SUB-ZONE
  - NIPAS: MULTIPLE USE (NMU-SZ) SUB-ZONE
  - FOREST BUFFER (FB-SZ) SUB-ZONE
  - PRODUCTION AGRICULTURAL (PDA-SZ) SUB-ZONE
  - GENERAL RESIDENTIAL (GR-Z) ZONE
  - GENERAL COMMERCIAL (GC-Z) ZONE
  - GENERAL INSTITUTIONAL (GI-Z) ZONE
  - ECO TOURISM (ET-OZ)
  - CEMETERY/MEMORIAL PARK (C/MP-Z) ZONE
  - BUFFER/GREENBELT (B/G-Z) ZONE
  - UTILITIES, TRANSPORTATION & SERVICES (UTS-Z) ZONE
  - EASEMENT
  - RIVERS

**NOTE:**  
 BOUNDARIES ARE NOT AUTHORITYATIVE

**SOURCE:**  
 - OFFICE OF THE CITY PLANNING AND DEVELOPMENT COORDINATOR

**PROJECTED COORDINATE SYSTEM:**  
 WGS 84 / UTM zone 51N

**PREPARED BY:**  
 OFFICE OF THE CITY PLANNING AND DEVELOPMENT COORDINATOR  
 GIS DIVISION



**CITY OF DIGOS**  
**PROVINCE OF DAVAO DEL SUR**  
**REGION XI**



**BARANGAY COGON ZONING MAP**

**Legend:**

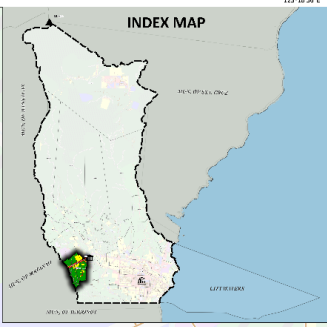
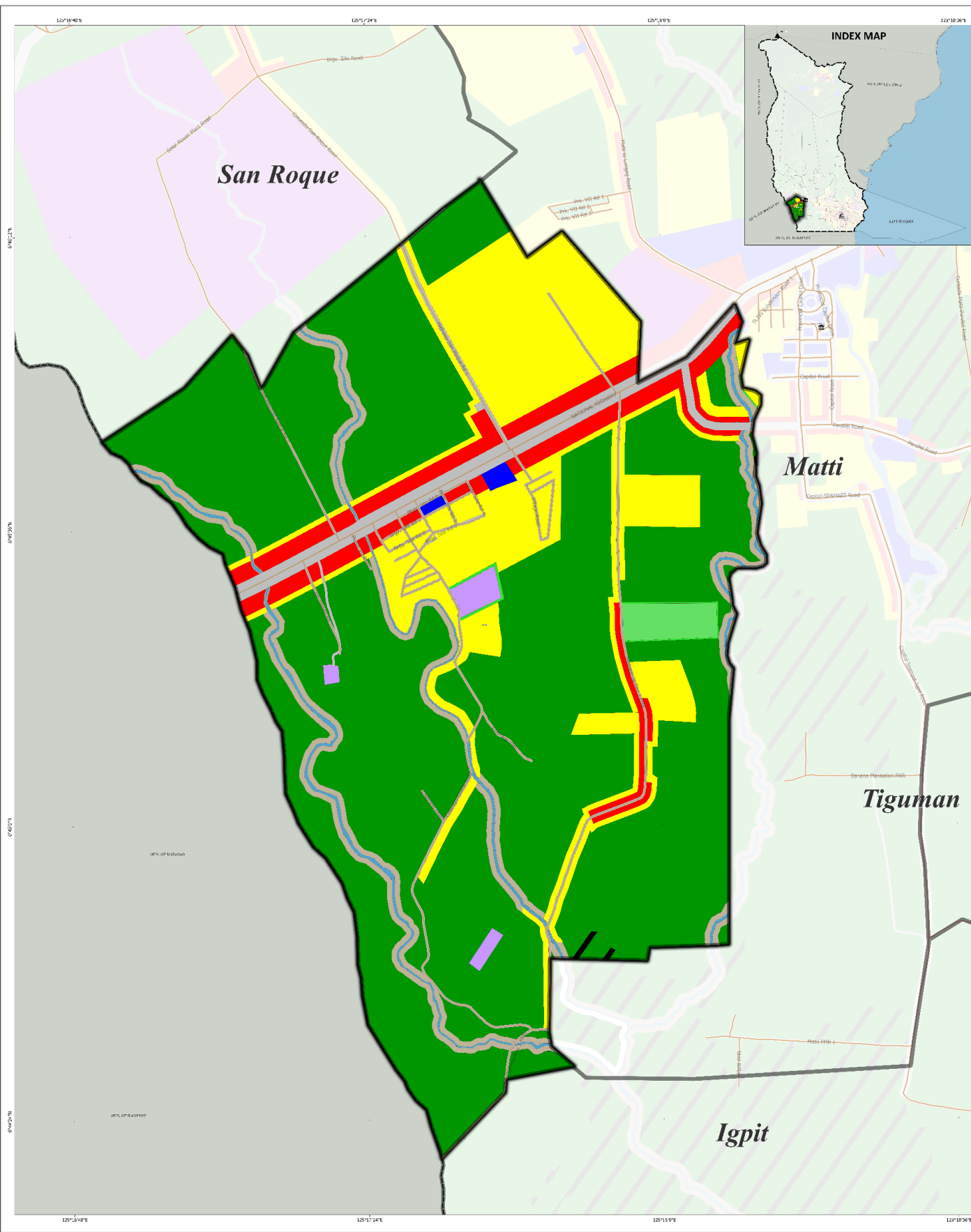
- BARANGAY BOUNDARIES
- CITY BOUNDARY
- ROAD NETWORK
- CITY WATERS
- PRODUCTION AGRICULTURAL (PDA-SZ) SUB-ZONE
- FORESHORE LAND (FL-SZ) SUB-ZONE
- MANGROVE (Mn-SZ) SUB-ZONE
- FISHERY RESERVE (FR-SZ) ZONE
- GENERAL RESIDENTIAL (GR-Z) ZONE
- COMMERCIAL (C1-Z) ZONE
- COMMERCIAL (C2-Z) ZONE
- AGRI-INDUSTRIAL (AgiIndZ) ZONE
- INDUSTRIAL (I1-Z) ZONE
- INDUSTRIAL (I2-Z) ZONE
- GENERAL INSTITUTIONAL (GI-Z) ZONE
- PARKS & RECREATION (PR-Z) ZONE
- BUFFER/GREENBELT (B/G-Z) ZONE
- UTILITIES, TRANSPORTATION & SERVICES (UTS-Z) ZONE
- EASEMENT
- RIVERS

**NOTE:**  
 BOUNDARIES ARE NOT AUTHENTICATIVE


**SOURCE:**  
 - OFFICE OF THE CITY PLANNING AND DEVELOPMENT COORDINATOR

**PROJECTED COORDINATE SYSTEM:**  
 WGS 84 / UTM zone 51N

**PREPARED BY:**  
 OFFICE OF THE CITY PLANNING AND DEVELOPMENT COORDINATOR  
 GIS DIVISION



**CITY OF DIGOS**  
**PROVINCE OF DAVAO DEL SUR**  
**REGION XI**



**BARANGAY COLORADO ZONING MAP**


**Legend:**

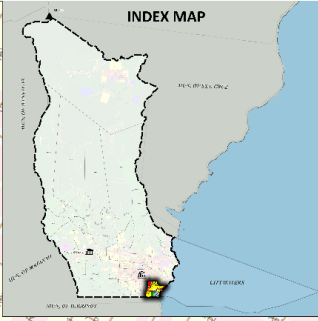
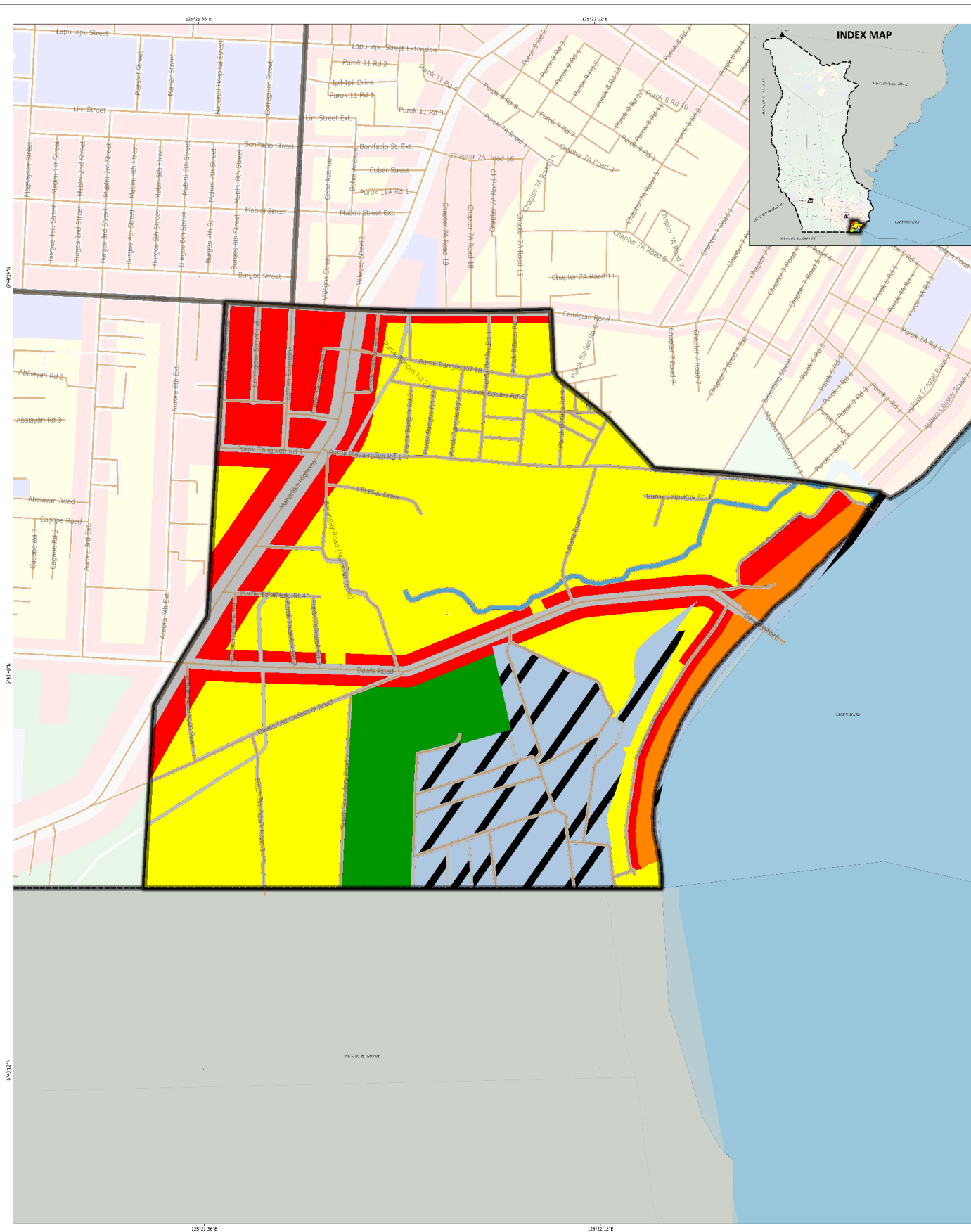
-  Provincial Capitol
-  BARANGAY BOUNDARIES
-  CITY BOUNDARY
-  ROAD NETWORK
-  PROTECTION AGRICULTURAL (PTA-SZ) SUB-ZONE
-  PRODUCTION AGRICULTURAL (PDA-SZ) SUB-ZONE
-  GENERAL RESIDENTIAL (GR-Z) ZONE
-  COMMERCIAL (C1-Z) ZONE
-  COMMERCIAL (C2-Z) ZONE
-  AGRI-INDUSTRIAL (AgIndZ) ZONE
-  GENERAL INSTITUTIONAL (GI-Z) ZONE
-  CEMETERY/MEMORIAL PARK (C/M-P-Z) ZONE
-  BUFFER/GREENBELT (B/G-Z) ZONE
-  UTILITIES, TRANSPORTATION & SERVICES (UTS-Z) ZONE
-  EASEMENT
-  RIVERS

**NOTE:**  
 BOUNDARIES ARE NOT AUTHORITY


**SOURCE:**  
 - OFFICE OF THE CITY PLANNING AND DEVELOPMENT COORDINATOR

**PROJECTED COORDINATE SYSTEM:**  
 WGS 84 / UTM zone 51N

**PREPARED BY:**  
 OFFICE OF THE CITY PLANNING AND DEVELOPMENT COORDINATOR  
 GIS DIVISION



**CITY OF DIGOS**  
**PROVINCE OF DAVAO DEL SUR**  
**REGION XI**



**BARANGAY DAWIS ZONING MAP**

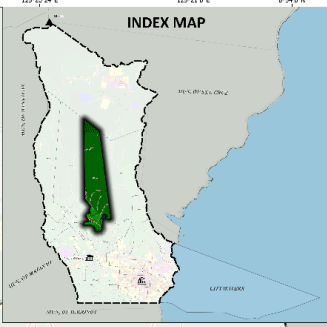
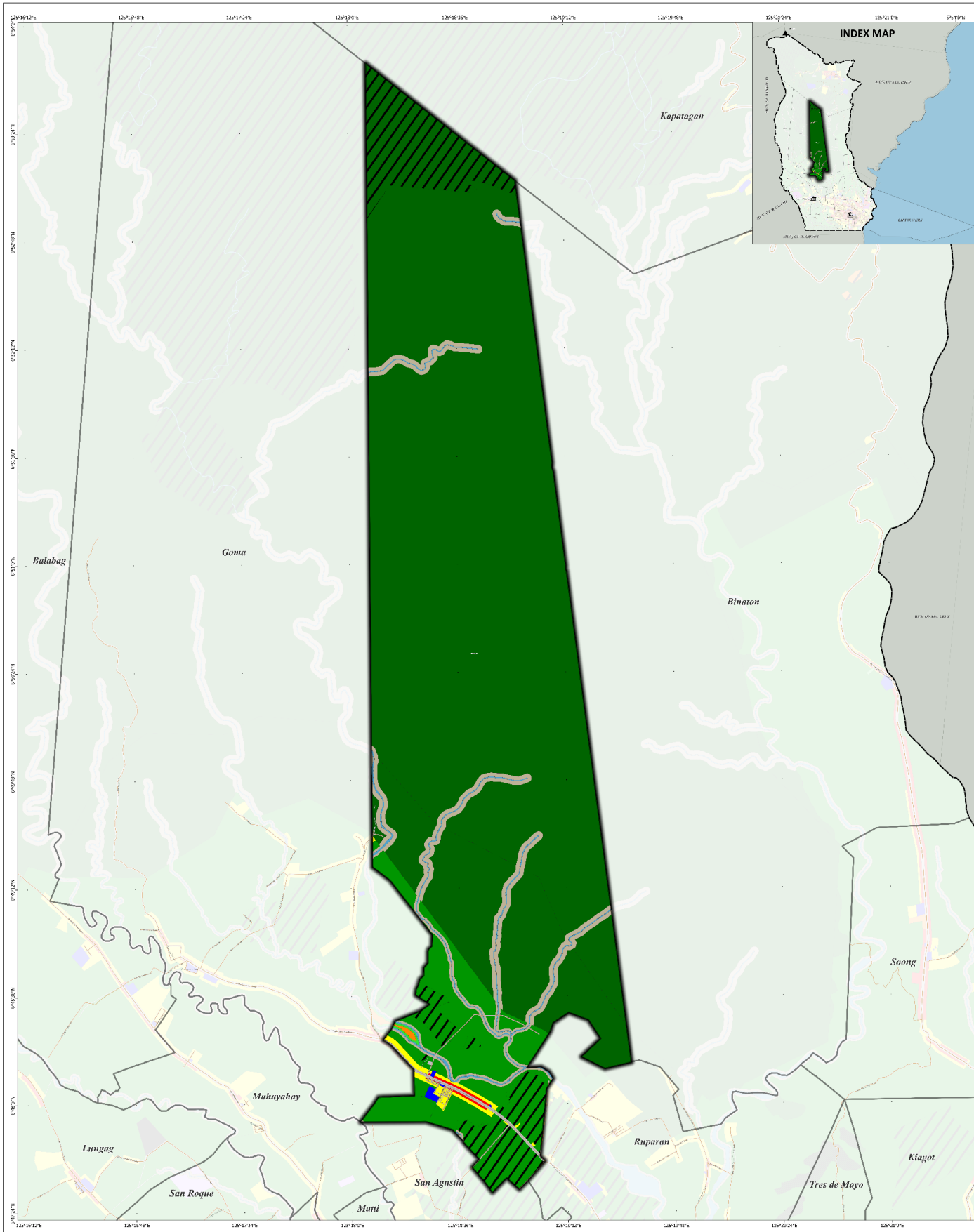
- Legend:**
- BARANGAY BOUNDARIES
  - CITY BOUNDARY
  - ROAD NETWORK
  - CITY WATERS
  - PRODUCTION AGRICULTURAL (PDA-SZ) SUB-ZONE
  - FORESHORE LAND (FL-SZ) SUB-ZONE
  - FISHERY RESERVE (FVR-SZ) ZONE
  - GENERAL RESIDENTIAL (GR-Z) ZONE
  - COMMERCIAL (C1-Z) ZONE
  - COMMERCIAL (C2-Z) ZONE
  - TOURISM (T-Z) ZONE
  - UTILITIES, TRANSPORTATION & SERVICES (UTS-Z) ZONE
  - EASEMENT
  - RIVERS

**NOTE:**  
 BOUNDARIES ARE NOT AUTHORITY


**SOURCE:**  
 - OFFICE OF THE CITY PLANNING AND DEVELOPMENT COORDINATOR

**PROJECTED COORDINATE SYSTEM:**  
 WGS 84 / UTM zone 51N

**PREPARED BY:**  
 OFFICE OF THE CITY PLANNING AND DEVELOPMENT COORDINATOR  
 GIS DIVISION



**CITY OF DIGOS**  
**PROVINCE OF DAVAO DEL SUR**  
**REGION XI**



**BARANGAY DULANGAN ZONING MAP**

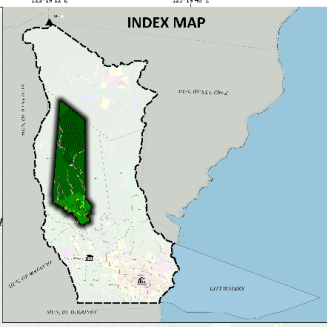
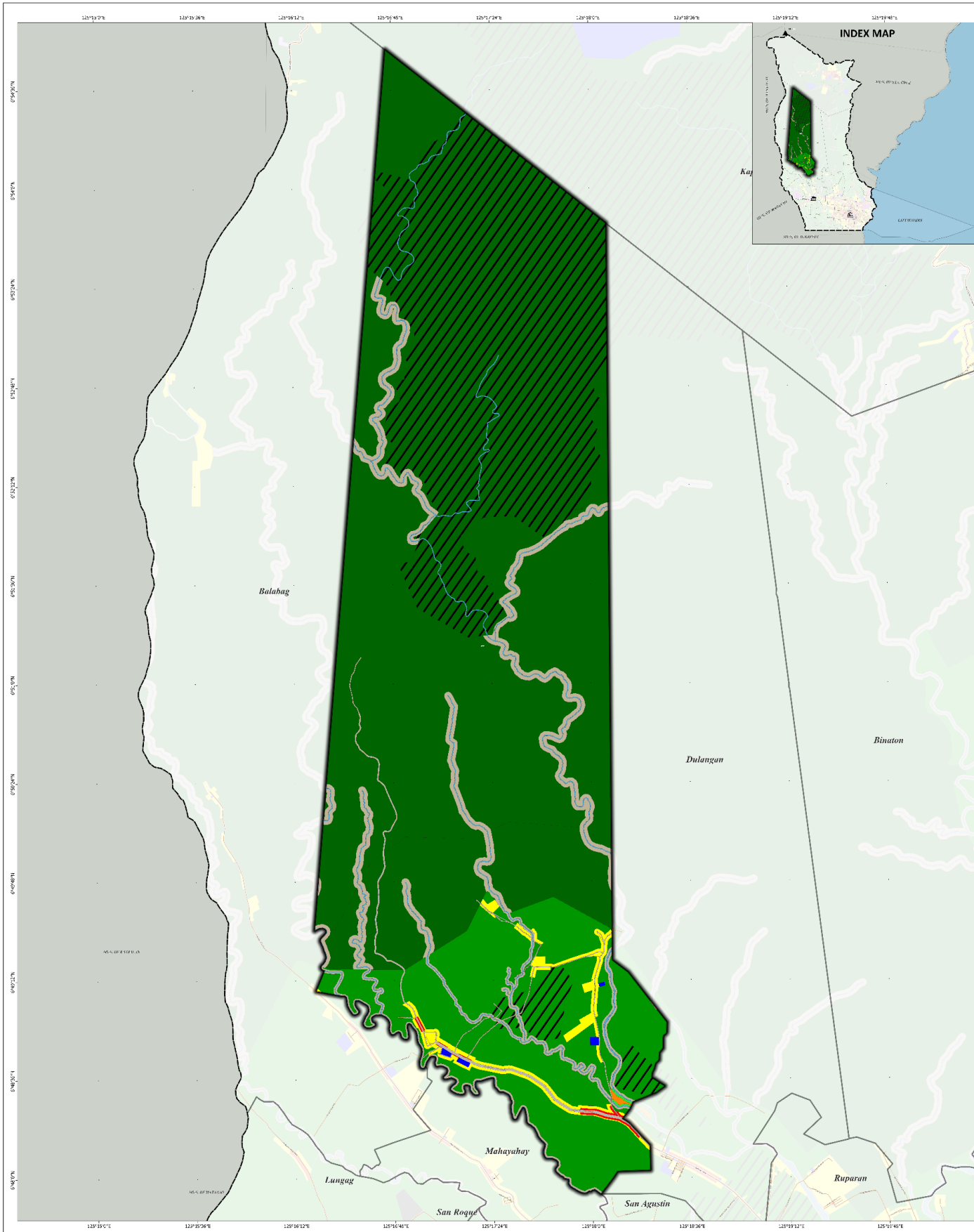
- Legend:**
- BARANGAY BOUNDARIES
  - CITY BOUNDARY
  - ROAD NETWORK
  - NIPAS: STRICT PROTECTION (NSP-SZ) SUB-ZONE
  - NIPAS: MULTIPLE USE (NMI-SZ) SUB-ZONE
  - FOREST BUFFER (FB-SZ) SUB-ZONE
  - PROTECTION AGRICULTURAL (PTA-SZ) SUB-ZONE
  - PRODUCTION AGRICULTURAL (PDA-SZ) SUB-ZONE
  - GENERAL RESIDENTIAL (GR-Z) ZONE
  - COMMERCIAL (C1-Z) ZONE
  - GENERAL INSTITUTIONAL (GI-Z) ZONE
  - TOURISM (T-Z) ZONE
  - BUFFER/GREENBELT (B/G-Z) ZONE
  - UTILITIES, TRANSPORTATION & SERVICES (UTS-Z) ZONE
  - EASEMENT
  - RIVERS

**NOTE:**  
 BOUNDARIES ARE NOT AUTHORITYATIVE


**SOURCE:**  
 - OFFICE OF THE CITY PLANNING AND DEVELOPMENT COORDINATOR

**PROJECTED COORDINATE SYSTEM:**  
 WGS 84 / UTM zone 51N

**PREPARED BY:**  
 OFFICE OF THE CITY PLANNING AND DEVELOPMENT COORDINATOR  
 GIS DIVISION



**CITY OF DIGOS**  
**PROVINCE OF DAVAO DEL SUR**  
**REGION XI**



**BARANGAY GOMA ZONING MAP**


**Legend:**

- BARANGAY BOUNDARIES
- CITY BOUNDARY
- ROAD NETWORK
- NIPAS: STRICT PROTECTION (NSP-SZ) SUB-ZONE
- NIPAS: MULTIPLE USE (NMU-SZ) SUB-ZONE
- FOREST BUFFER (FB-SZ) SUB-ZONE
- PROTECTION AGRICULTURAL (PTA-SZ) SUB-ZONE
- PRODUCTION AGRICULTURAL (PDA-SZ) SUB-ZONE
- GENERAL RESIDENTIAL (GR-Z) ZONE
- COMMERCIAL (C1-Z) ZONE
- GENERAL INSTITUTIONAL (GI-Z) ZONE
- TOURISM (T-Z) ZONE
- BUFFER/GREENBELT (B/G-Z) ZONE
- UTILITIES, TRANSPORTATION & SERVICES (UTS-Z) ZONE
- EASEMENT
- RIVERS

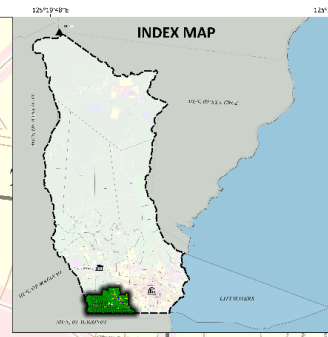
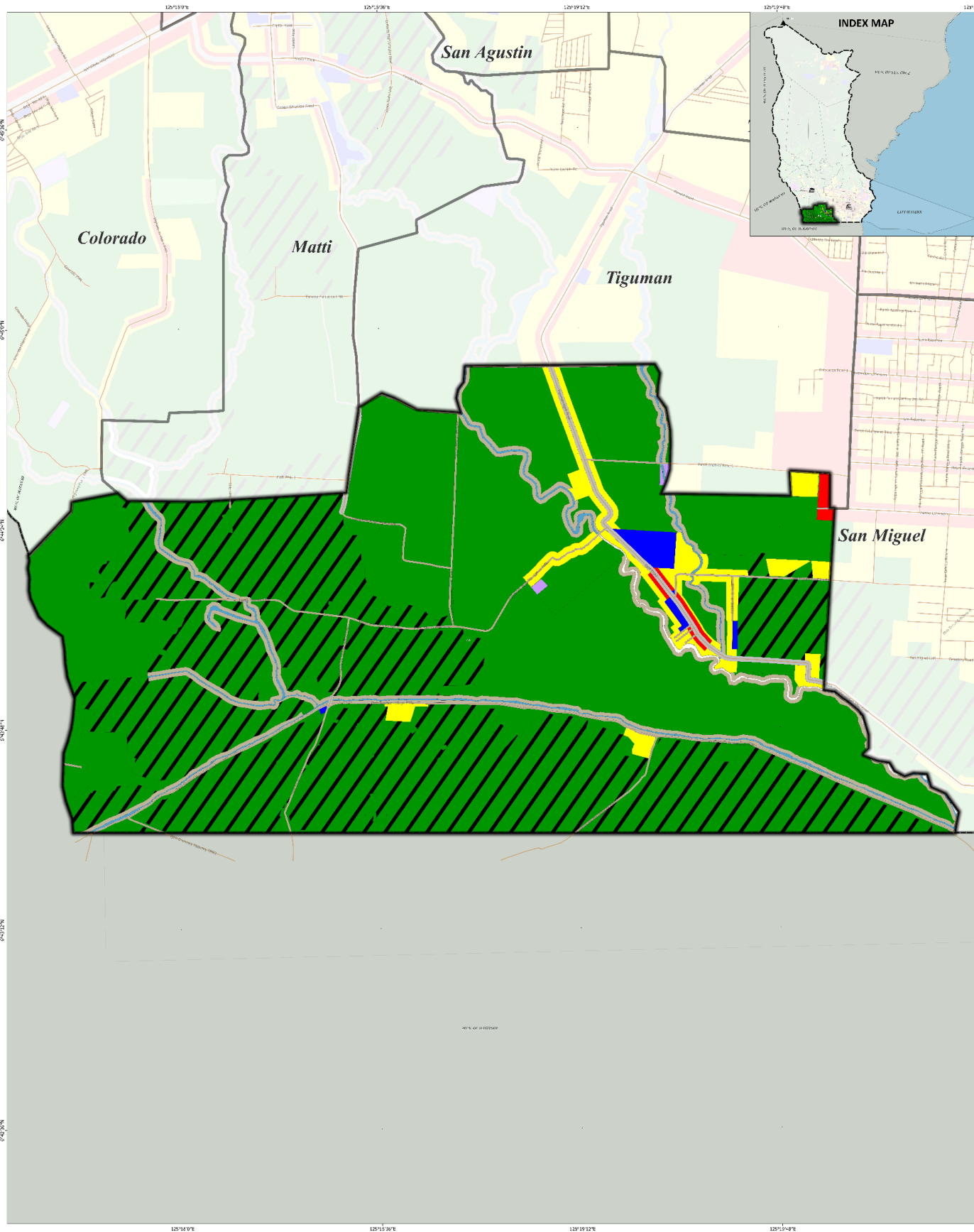
**NOTE:**  
 BOUNDARIES ARE NOT AUTHENTICATIVE

**SOURCE:**  
 - OFFICE OF THE CITY PLANNING AND DEVELOPMENT COORDINATOR


**PROJECTED COORDINATE SYSTEM:**  
 WGS 84 / UTM zone 51N

**PREPARED BY:**  
 OFFICE OF THE CITY PLANNING AND DEVELOPMENT COORDINATOR  
 GIS DIVISION





**CITY OF DIGOS**  
 PROVINCE OF DAVAO DEL SUR  
 REGION XI



**BARANGAY IGPIT ZONING MAP**

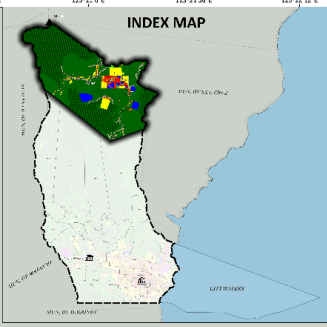
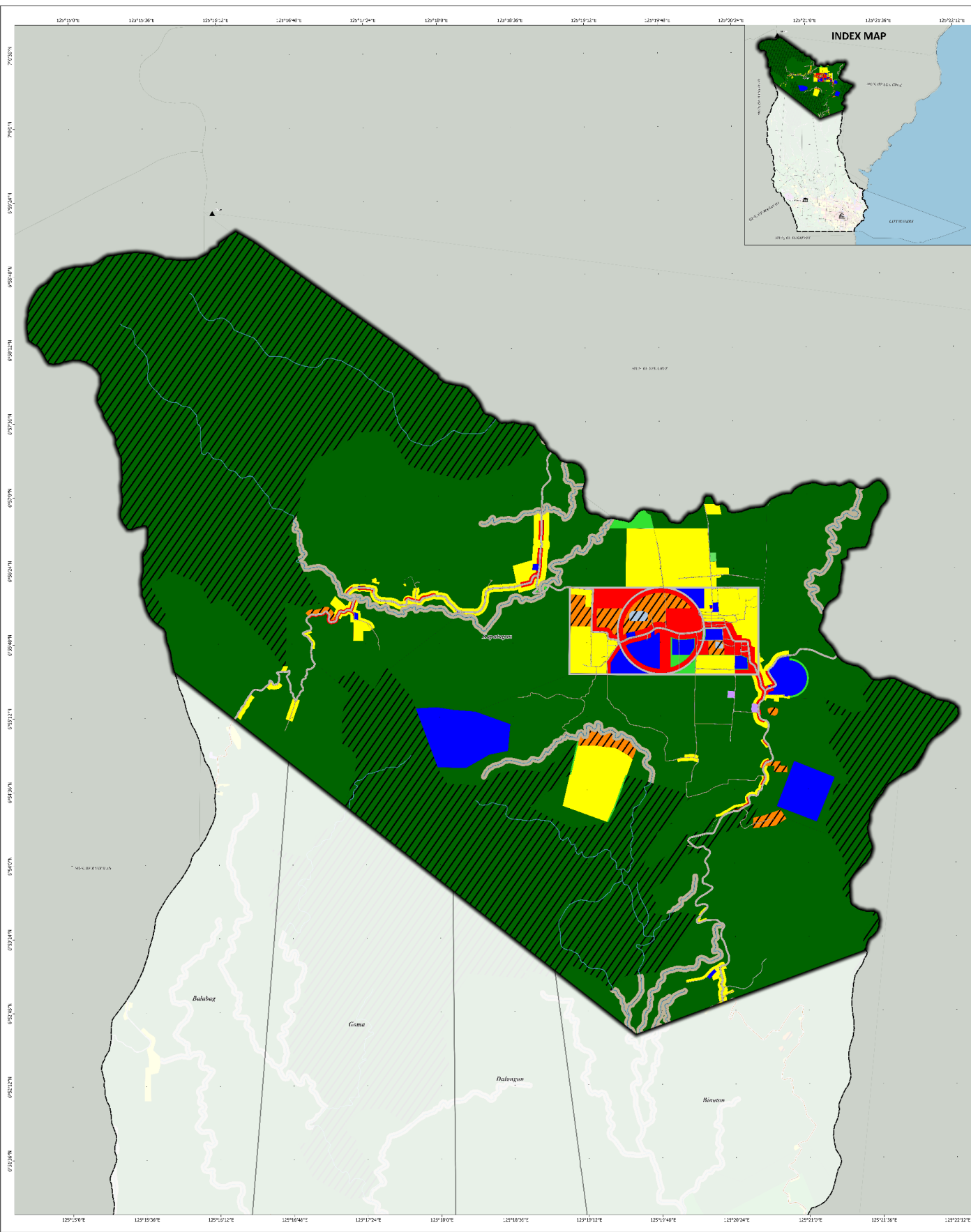
- Legend:**
- BARANGAY BOUNDARIES
  - CITY BOUNDARY
  - ROAD NETWORK
  - PROTECTION AGRICULTURAL (PTA-SZ) SUB-ZONE
  - PRODUCTION AGRICULTURAL (PDA-SZ) SUB-ZONE
  - GENERAL RESIDENTIAL (GR-Z) ZONE
  - COMMERCIAL (CL-Z) ZONE
  - AGRI-INDUSTRIAL (AgiIndZ) ZONE
  - GENERAL INSTITUTIONAL (GI-Z) ZONE
  - BUFFER/GREENBELT (B/G-Z) ZONE
  - UTILITIES, TRANSPORTATION & SERVICES (UTS-Z) ZONE
  - EASEMENT
  - RIVERS

**NOTE:**  
 BOUNDARIES ARE NOT AUTHORIZATIVE

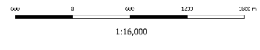
**SOURCE:**  
 - OFFICE OF THE CITY PLANNING AND DEVELOPMENT COORDINATOR

**PROJECTED COORDINATE SYSTEM:**  
 WGS 84 / UTM zone 51N

**PREPARED BY:**  
 OFFICE OF THE CITY PLANNING AND DEVELOPMENT COORDINATOR  
 GIS DIVISION



**CITY OF DIGOS**  
**PROVINCE OF DAVAO DEL SUR**  
**REGION XI**



**BARANGAY KAPATAGAN ZONING MAP**

**Legend:**

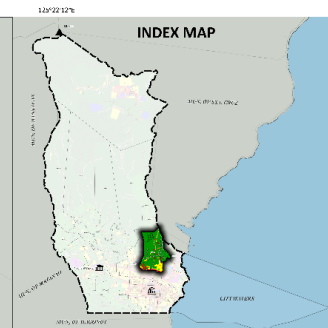
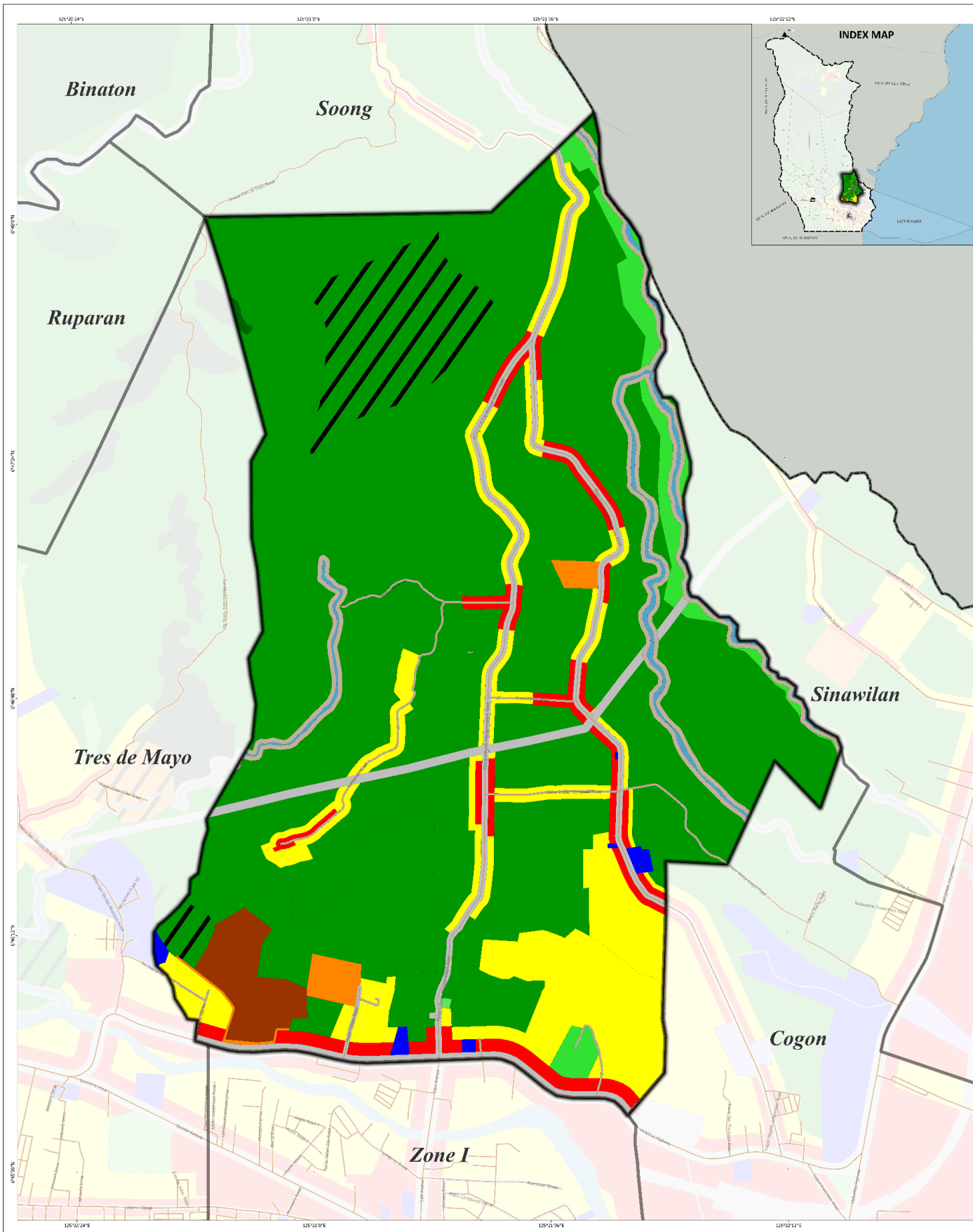
- ▲ ME App
- BARANGAY BOUNDARIES
- CITY BOUNDARY
- ROAD NETWORK
- NIPAS: STRICT PROTECTION (NSP-SZ) SUB-ZONE
- NIPAS: MULTIPLE USE (NMU-SZ) SUB-ZONE
- ▨ LAKE SUB-ZONE
- GENERAL RESIDENTIAL (GR-Z) ZONE
- COMMERCIAL (C1-Z) ZONE
- AGRI-INDUSTRIAL (AgIndZ) ZONE
- GENERAL INSTITUTIONAL (GI-Z) ZONE
- ▨ ECO TOURISM (ET-OZ)
- PARKS & RECREATION (PR-Z) ZONE
- CEMETERY/MEMORIAL PARK (C/MP-Z) ZONE
- BUFFER/GREENBELT (B/G-Z) ZONE
- UTILITIES, TRANSPORTATION & SERVICES (UTS-Z) ZONE
- EASEMENT
- RIVERS

**NOTE:**  
 BOUNDARIES ARE NOT AUTHORITY


**SOURCE:**  
 - OFFICE OF THE CITY PLANNING AND DEVELOPMENT COORDINATOR

**PROJECTED COORDINATE SYSTEM:**  
 WGS 84 / UTM zone 51N

**PREPARED BY:**  
 OFFICE OF THE CITY PLANNING AND DEVELOPMENT COORDINATOR  
 GIS DIVISION



**CITY OF DIGOS**  
**PROVINCE OF DAVAO DEL SUR**  
**REGION XI**



**BARANGAY KIAGOT ZONING MAP**

**Legend:**

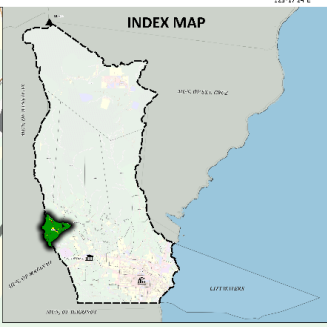
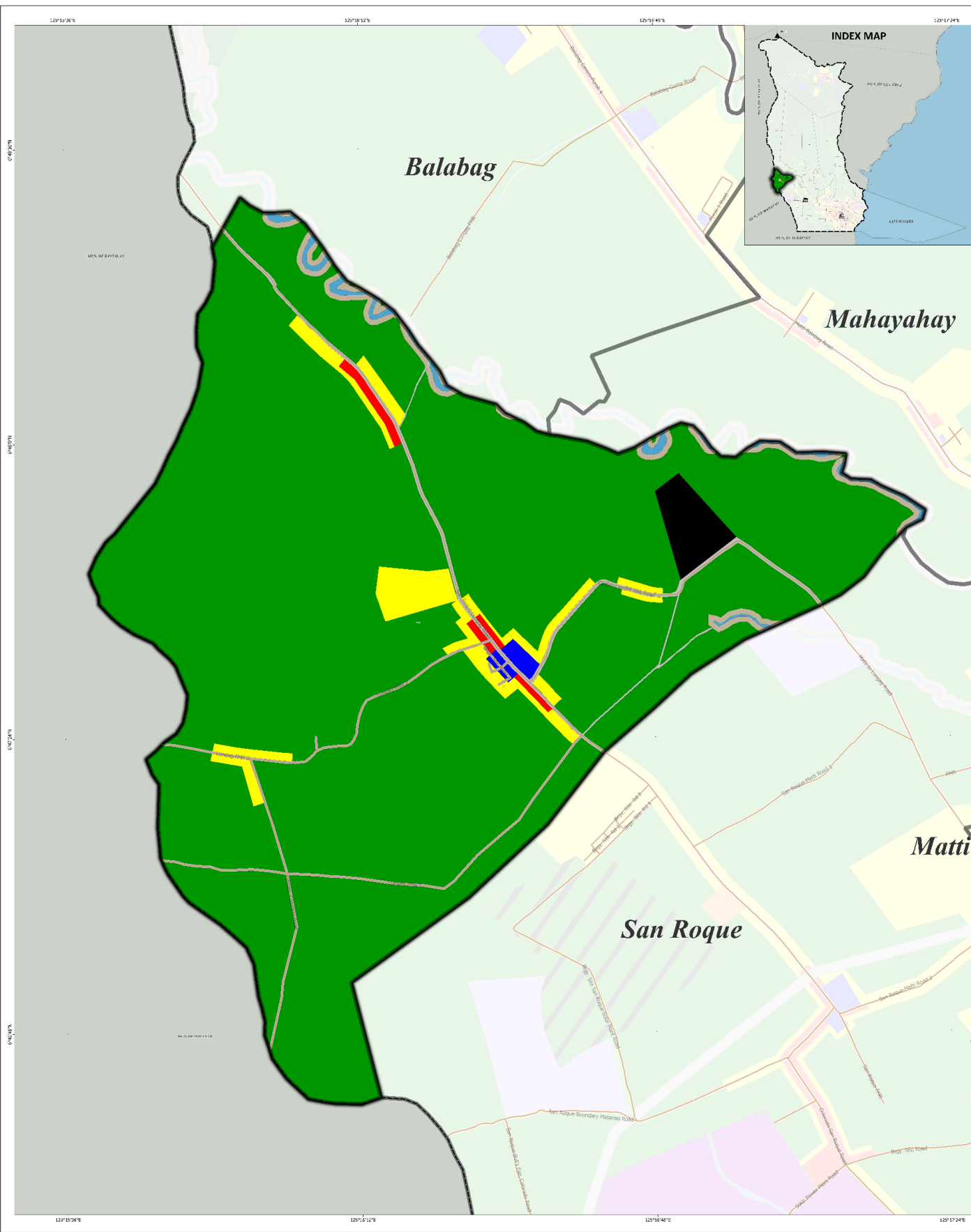
- BARANGAY BOUNDARIES
- CITY BOUNDARY
- ROAD NETWORK
- FOREST BUFFER (FB-SZ) SUB-ZONE
- PROTECTION AGRICULTURAL (PTA-SZ) SUB-ZONE
- PRODUCTION AGRICULTURAL (POA-SZ) SUB-ZONE
- QUARRY (Q-SZ) SUB-ZONE
- GENERAL RESIDENTIAL (GR-Z) ZONE
- COMMERCIAL (C1-Z) ZONE
- COMMERCIAL (C2-Z) ZONE
- GENERAL INSTITUTIONAL (GI-Z) ZONE
- TOURISM (T-Z) ZONE
- PARKS & RECREATION (PR-Z) ZONE
- BUFFER/GREENBELT (BG-Z) ZONE
- UTILITIES, TRANSPORTATION & SERVICES (UTS-Z) ZONE
- EASEMENT
- RIVERS

**NOTE:**  
 BOUNDARIES ARE NOT AUTHORITY


**SOURCE:**  
 - OFFICE OF THE CITY PLANNING AND DEVELOPMENT COORDINATOR

**PROJECTED COORDINATE SYSTEM:**  
 WGS 84 / UTM zone 51N

**PREPARED BY:**  
  
 OFFICE OF THE CITY PLANNING AND DEVELOPMENT COORDINATOR  
 GIS DIVISION



**CITY OF DIGOS**  
 PROVINCE OF DAVAO DEL SUR  
 REGION XI



**BARANGAY LUNGAG ZONING MAP**

**Legend:**

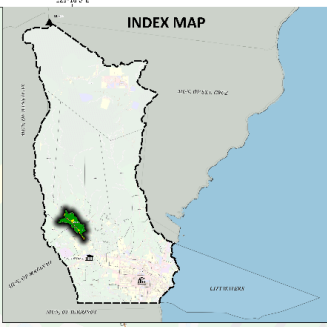
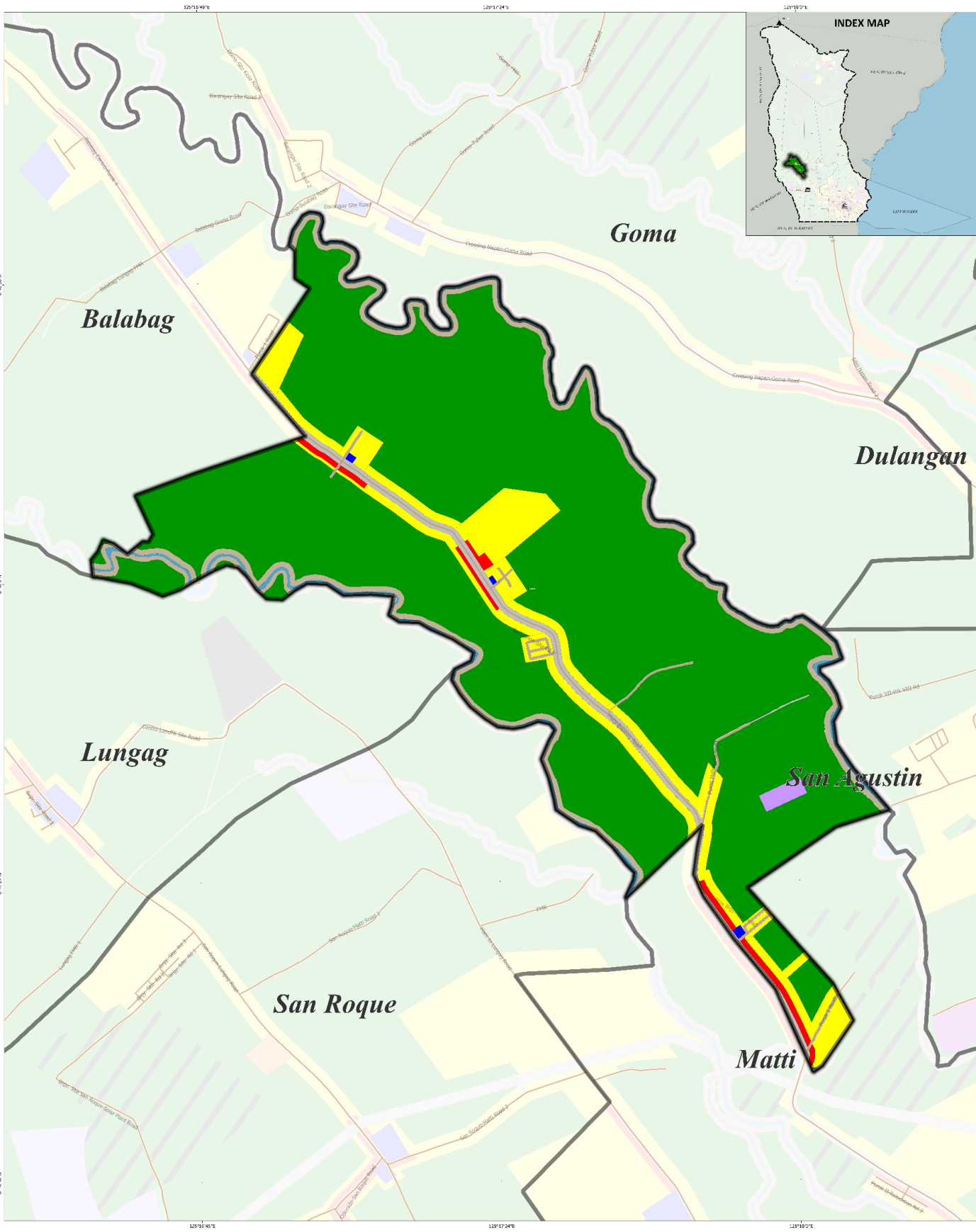
- BARANGAY BOUNDARIES
- CITY BOUNDARY
- ROAD NETWORK
- PRODUCTION AGRICULTURAL (PDA-SZ) SUB-ZONE
- GENERAL RESIDENTIAL (GR-Z) ZONE
- GENERAL COMMERCIAL (GC-Z) ZONE
- GENERAL INSTITUTIONAL (GI-Z) ZONE
- SANITARY LANDFILL
- UTILITIES, TRANSPORTATION & SERVICES (UTS-Z) ZONE
- EASEMENT
- RIVERS

**NOTE:**  
 BOUNDARIES ARE NOT AUTHORITATIVE


**SOURCE:**  
 - OFFICE OF THE CITY PLANNING AND DEVELOPMENT COORDINATOR

**PROJECTED COORDINATE SYSTEM:**  
 WGS 84 / UTM zone 51N

**PREPARED BY:**  
 OFFICE OF THE CITY PLANNING AND DEVELOPMENT COORDINATOR  
 GIS DIVISION



**CITY OF DIGOS**  
**PROVINCE OF DAVAO DEL SUR**  
**REGION XI**



**BARANGAY MAHAYAHAY ZONING MAP**


**Legend:**

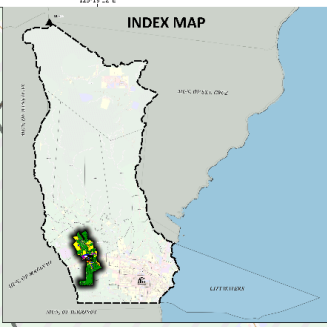
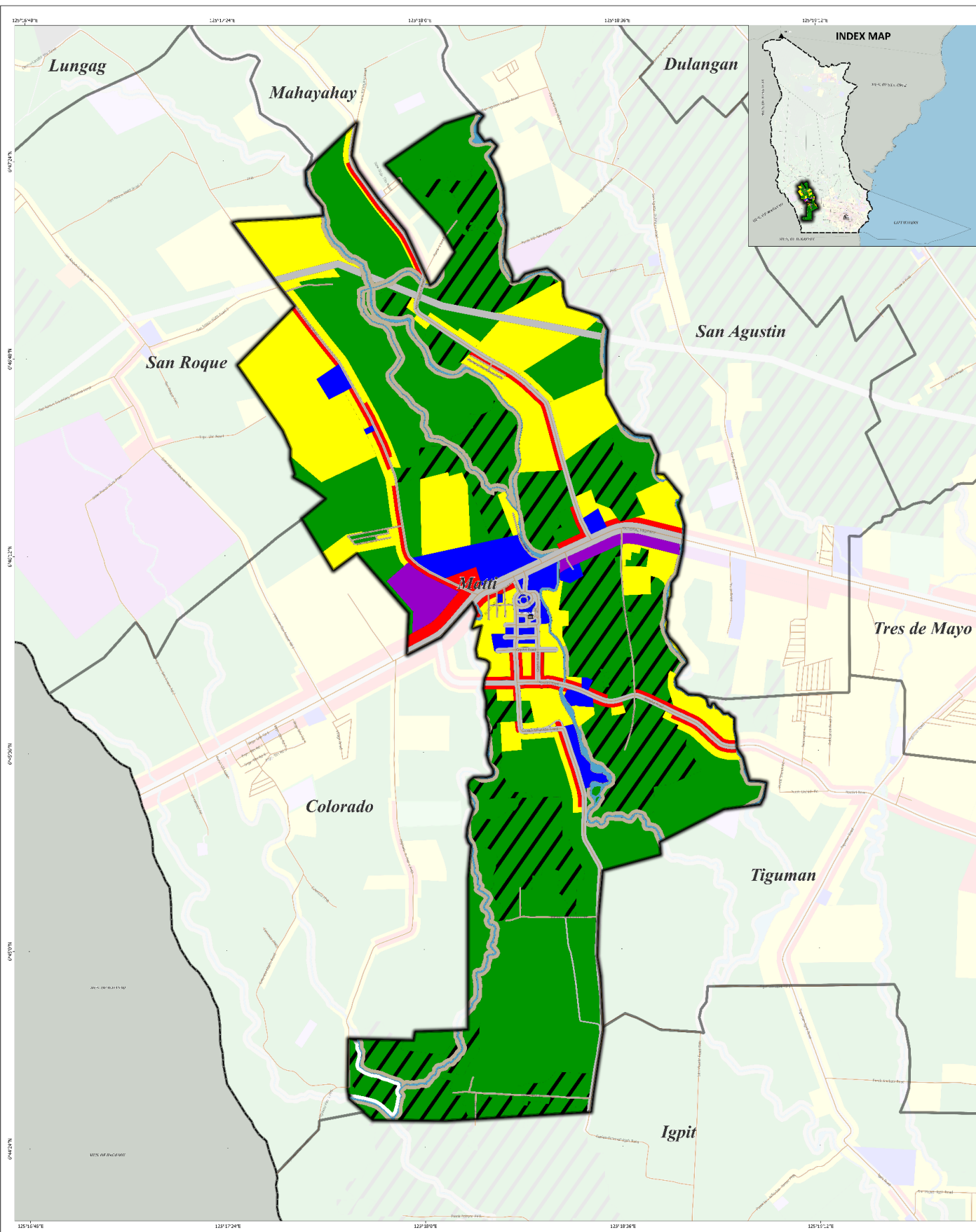
- BARANGAY BOUNDARIES
- CITY BOUNDARY
- ROAD NETWORK
- PRODUCTION AGRICULTURAL (PDA-SZ) SUB-ZONE
- GENERAL RESIDENTIAL (GR-Z) ZONE
- SOCIALIZED HOUSING (SH-Z) ZONE
- COMMERCIAL (CL-Z) ZONE
- AGR-INDUSTRIAL (AgIndZ) ZONE
- GENERAL INSTITUTIONAL (GI-Z) ZONE
- UTILITIES, TRANSPORTATION & SERVICES (UTS-Z) ZONE
- EASEMENT
- RIVERS

**NOTE:**  
 BOUNDARIES ARE NOT AUTHORITY

**SOURCE:**  
 - OFFICE OF THE CITY PLANNING AND DEVELOPMENT COORDINATOR

**PROJECTED COORDINATE SYSTEM:**  
 WGS 84 / UTM zone 51N

**PREPARED BY:**  
 OFFICE OF THE CITY PLANNING AND DEVELOPMENT COORDINATOR  
 GIS DIVISION



**CITY OF DIGOS**  
**PROVINCE OF DAVAO DEL SUR**  
**REGION XI**



**BARANGAY MATTI ZONING MAP**

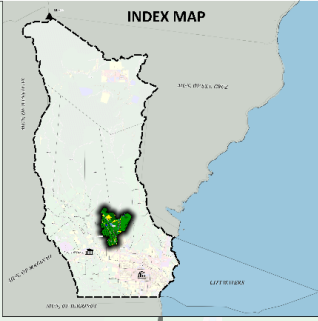
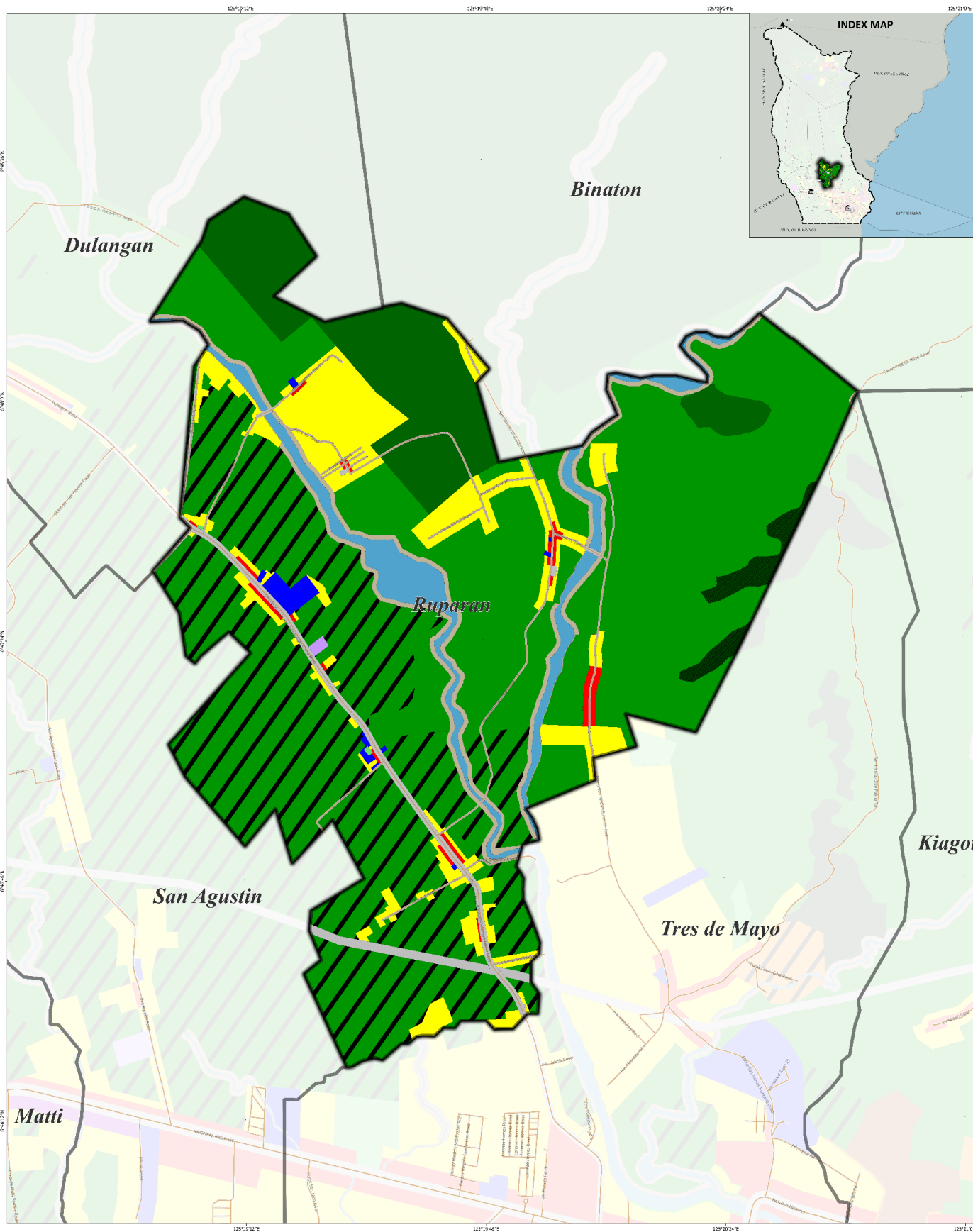
- Legend:**
- Provincial Capitol
  - BARANGAY BOUNDARIES
  - CITY BOUNDARY
  - ROAD NETWORK
  - PROTECTION AGRICULTURAL (PTA-SZ) SUB-ZONE
  - PRODUCTION AGRICULTURAL (POA-SZ) SUB-ZONE
  - GENERAL RESIDENTIAL (GR-Z) ZONE
  - COMMERCIAL (C1-Z) ZONE
  - COMMERCIAL (C2-Z) ZONE
  - INDUSTRIAL (I1-Z) ZONE
  - GENERAL INSTITUTIONAL (GI-Z) ZONE
  - UTILITIES, TRANSPORTATION & SERVICES (UTS-Z) ZONE
  - EASEMENT
  - RIVERS

**NOTE:**  
 BOUNDARIES ARE NOT AUTHORITY

**SOURCE:**  
 - OFFICE OF THE CITY PLANNING AND DEVELOPMENT COORDINATOR

**PROJECTED COORDINATE SYSTEM:**  
 WGS 84 / UTM zone 51N

**PREPARED BY:**  
 OFFICE OF THE CITY PLANNING AND DEVELOPMENT COORDINATOR  
 GIS DIVISION



**CITY OF DIGOS**  
**PROVINCE OF DAVAO DEL SUR**  
**REGION XI**



**BARANGAY RUPARAN ZONING MAP**

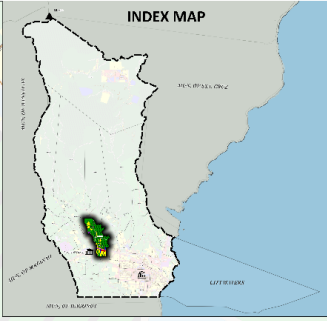
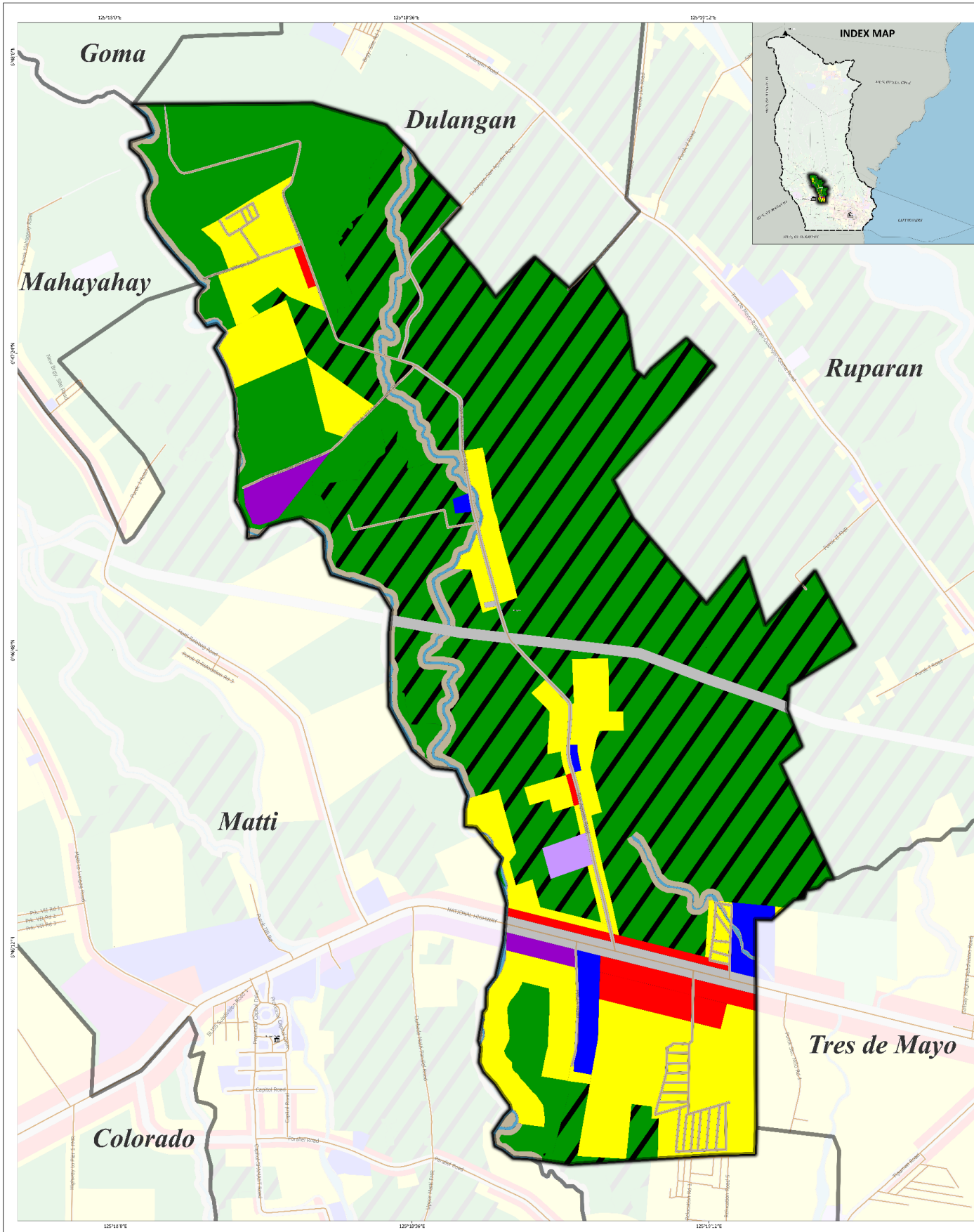
- Legend:**
- BARANGAY BOUNDARIES
  - CITY BOUNDARY
  - ROAD NETWORK
  - FOREST RESERVE (FRS-SZ) SUB-ZONE
  - FOREST BUFFER (FB-SZ) SUB-ZONE
  - GRAZING LAND (GZ-SZ) SUB-ZONE
  - PROTECTION AGRICULTURAL (PTA-SZ) SUB-ZONE
  - PRODUCTION AGRICULTURAL (PDA-SZ) SUB-ZONE
  - GENERAL RESIDENTIAL (GR-Z) ZONE
  - GENERAL COMMERCIAL (GC-Z) ZONE
  - AGRI-INDUSTRIAL (AgIndZ) ZONE
  - GENERAL INSTITUTIONAL (GI-Z) ZONE
  - PARKS & RECREATION (PR-Z) ZONE
  - UTILITIES, TRANSPORTATION & SERVICES (UTS-Z) ZONE
  - EASEMENT
  - RIVERS

**NOTE:**  
 BOUNDARIES ARE NOT AUTHORITYATIVE


**SOURCE:**  
 - OFFICE OF THE CITY PLANNING AND DEVELOPMENT COORDINATOR

**PROJECTED COORDINATE SYSTEM:**  
 WGS 84 / UTM zone 51N

**PREPARED BY:**  
 OFFICE OF THE CITY PLANNING AND DEVELOPMENT COORDINATOR  
 GIS DIVISION



**CITY OF DIGOS**  
**PROVINCE OF DAVAO DEL SUR**  
**REGION XI**



**BARANGAY SAN AGUSTIN ZONING MAP**

**Legend:**

- Provincial Capitol
- BARANGAY BOUNDARIES
- CITY BOUNDARY
- ROAD NETWORK
- PROTECTION AGRICULTURAL (PTA-SZ) SUB-ZONE
- PRODUCTION AGRICULTURAL (POA-SZ) SUB-ZONE
- RESIDENTIAL (R1-Z) SUB-ZONE
- SOCIALIZED HOUSING (SH-Z) ZONE
- COMMERCIAL (C1-Z) ZONE
- COMMERCIAL (C2-Z) ZONE
- AGRI-INDUSTRIAL (AgIndZ) ZONE
- INDUSTRIAL (I1-Z) ZONE
- GENERAL INSTITUTIONAL (GI-Z) ZONE
- UTILITIES, TRANSPORTATION & SERVICES (UTS-Z) ZONE
- EASEMENT
- RIVERS

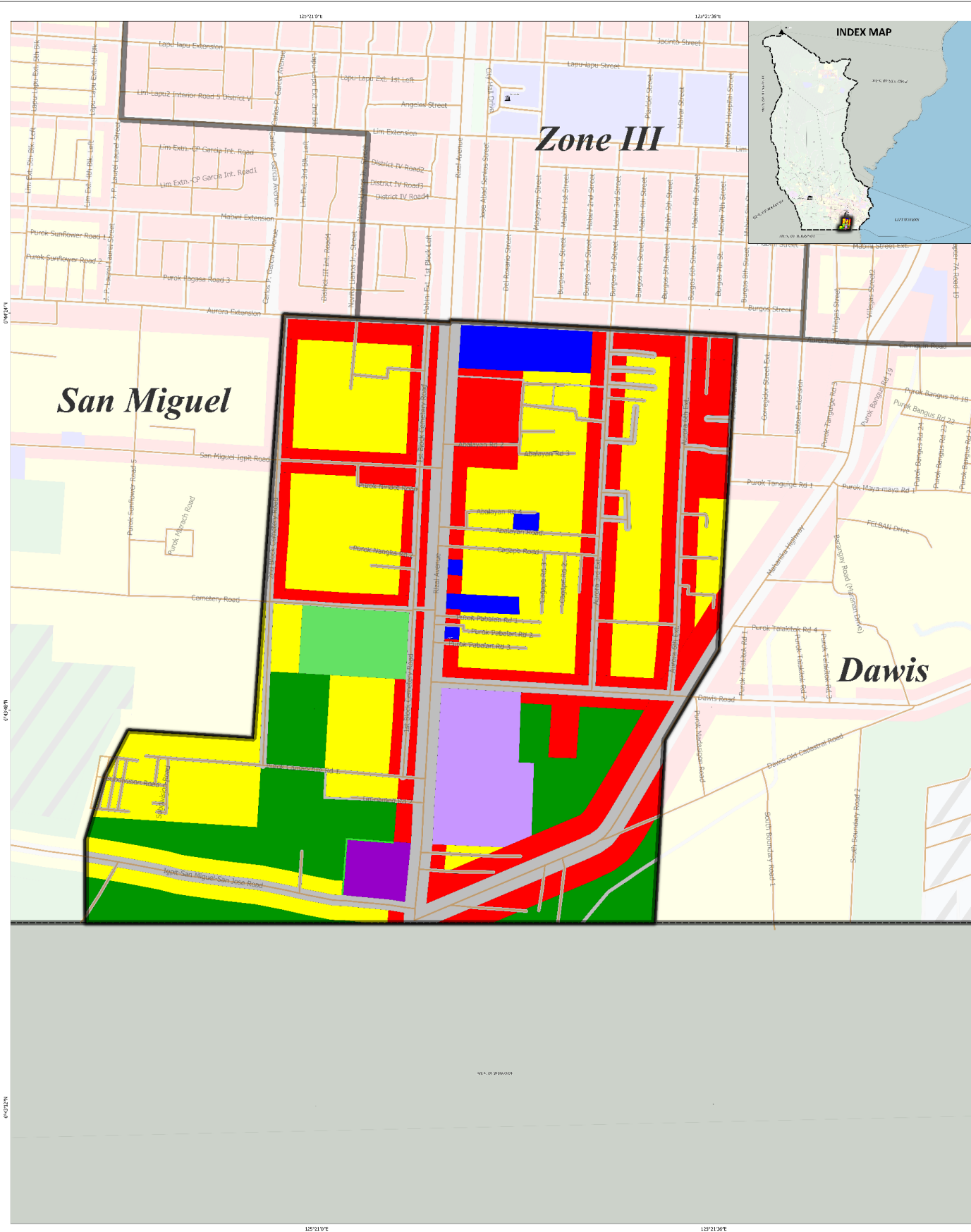
**NOTE:**  
 BOUNDARIES ARE NOT AUTHORIZATIVE

**SOURCE:**  
 - OFFICE OF THE CITY PLANNING AND DEVELOPMENT COORDINATOR


**PROJECTED COORDINATE SYSTEM:**  
 WGS 84 / UTM zone 51N

**PREPARED BY:**  
 OFFICE OF THE CITY PLANNING AND DEVELOPMENT COORDINATOR  
 GIS DIVISION





**CITY OF DIGOS**  
 PROVINCE OF DAVAO DEL SUR  
 REGION XI



**BARANGAY SAN JOSE ZONING MAP**

Legend:

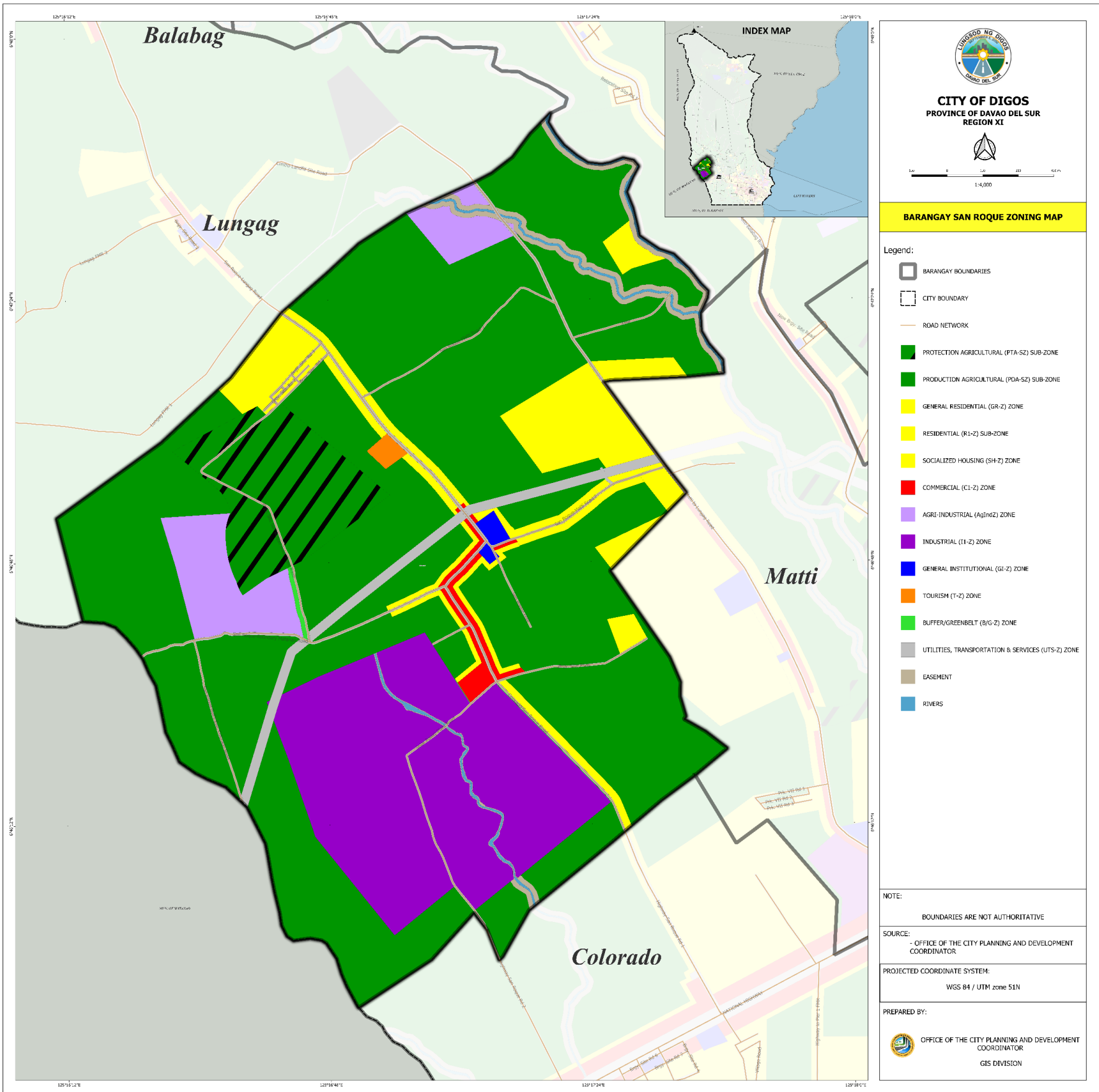
- Digos City Hall
- BARANGAY BOUNDARIES
- CITY BOUNDARY
- ROAD NETWORK
- PRODUCTION AGRICULTURAL (PDA-SZ) SUB-ZONE
- GENERAL RESIDENTIAL (GR-Z) ZONE
- COMMERCIAL (C1-Z) ZONE
- COMMERCIAL (C2-Z) ZONE
- AGRI-INDUSTRIAL (AgIndZ) ZONE
- INDUSTRIAL (I1-Z) ZONE
- GENERAL INSTITUTIONAL (GI-Z) ZONE
- CEMETERY/MEMORIAL PARK (C/M-P-Z) ZONE
- BUFFER/GREENBELT (B/G-Z) ZONE
- UTILITIES, TRANSPORTATION & SERVICES (UTS-Z) ZONE

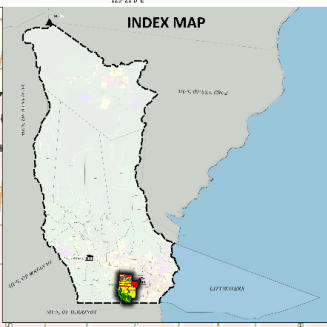
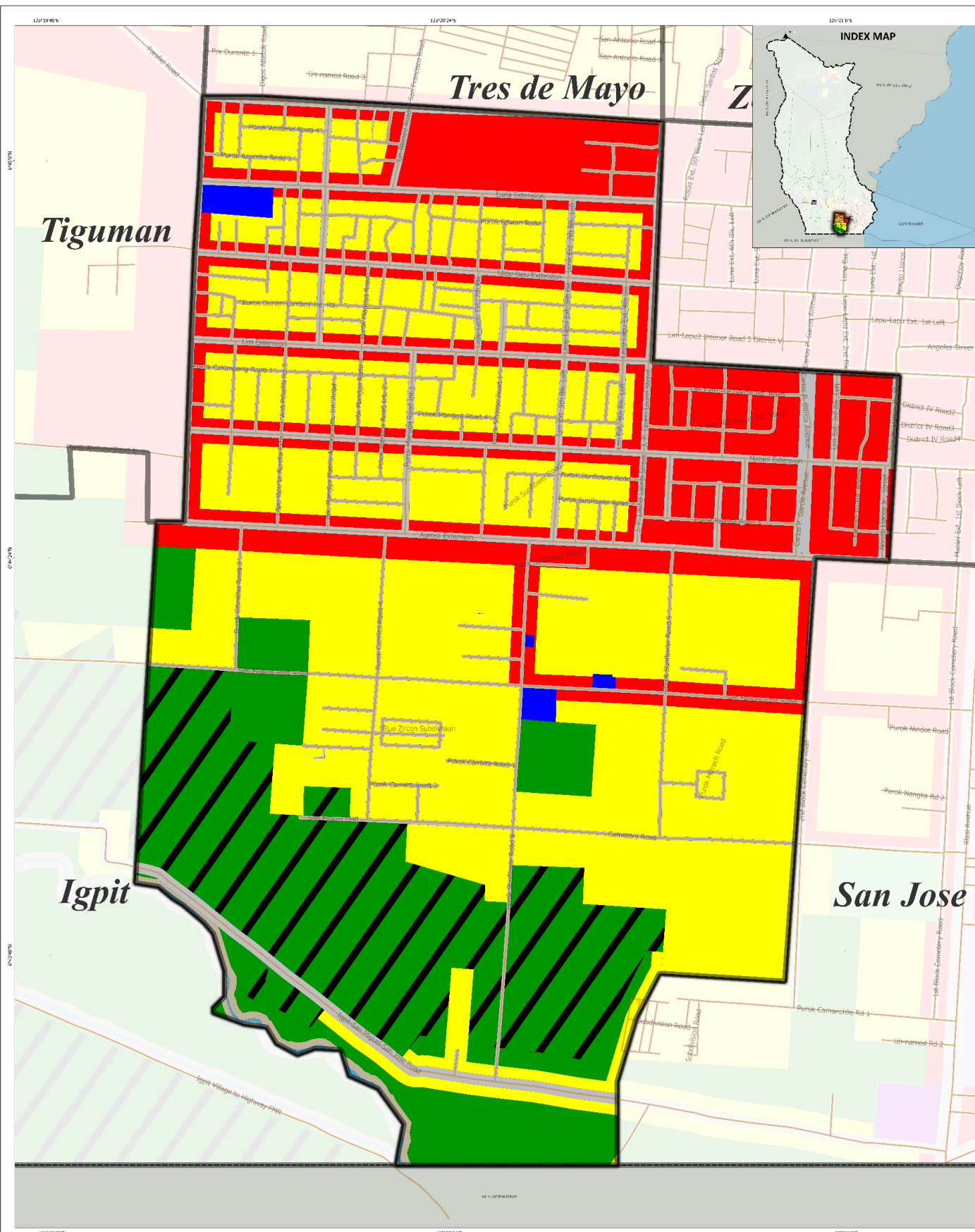
NOTE:  
 BOUNDARIES ARE NOT AUTHORITY

SOURCE:  
 - OFFICE OF THE CITY PLANNING AND DEVELOPMENT COORDINATOR


PROJECTED COORDINATE SYSTEM:  
 WGS 84 / UTM zone 51N

PREPARED BY:  
 OFFICE OF THE CITY PLANNING AND DEVELOPMENT COORDINATOR  
 GIS DIVISION

















**CITY OF DIGOS**  
**PROVINCE OF DAVAO DEL SUR**  
**REGION XI**



**BARANGAY SAN MIGUEL ZONING MAP**


**Legend:**

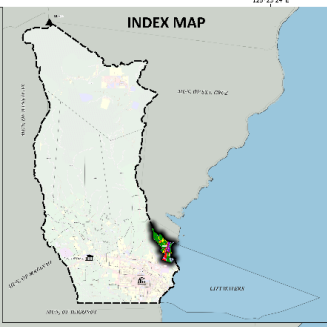
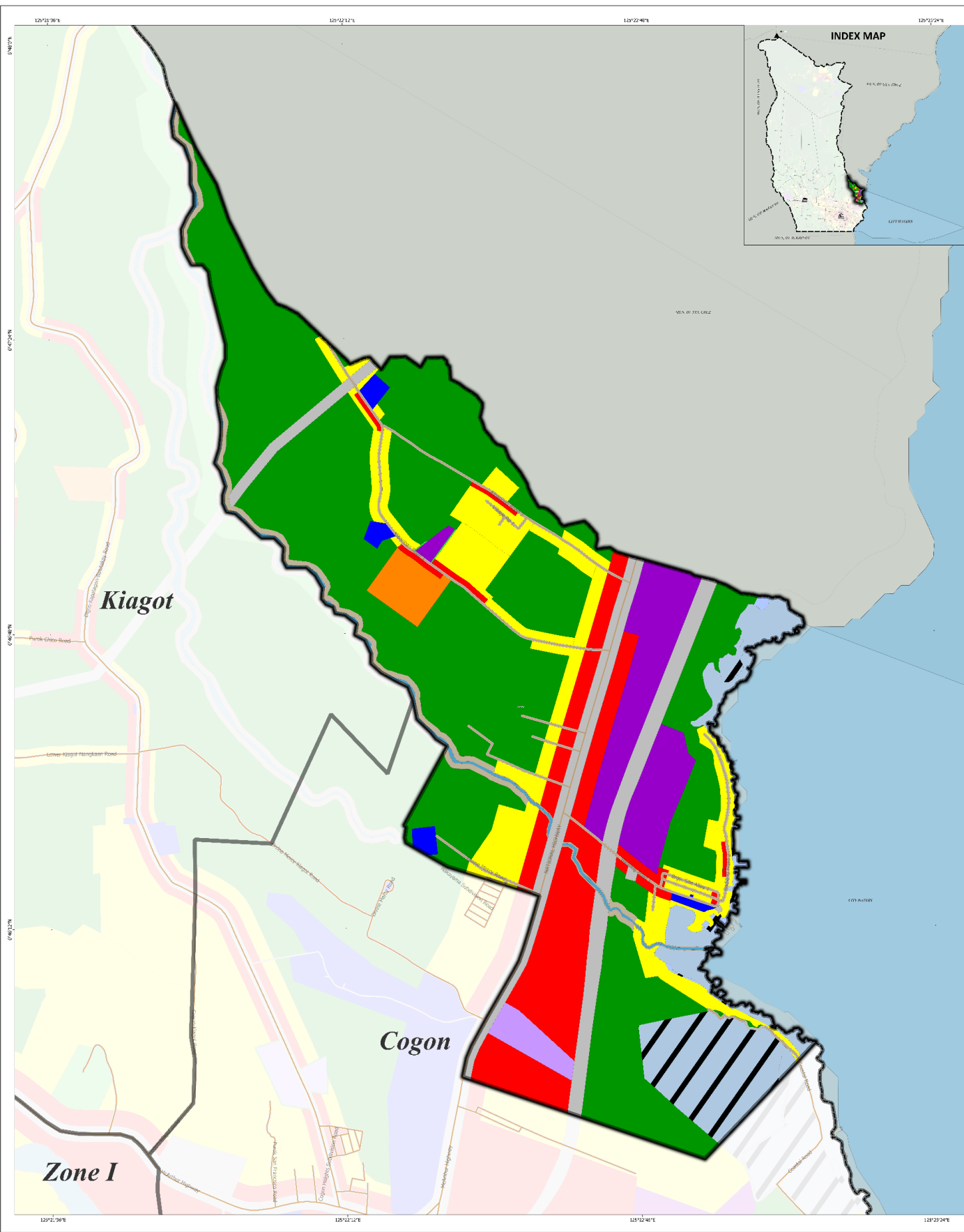
-  BARANGAY BOUNDARIES
-  CITY BOUNDARY
-  ROAD NETWORK
-  PROTECTION AGRICULTURAL (PTA-SZ) SUB-ZONE
-  PRODUCTION AGRICULTURAL (PDA-SZ) SUB-ZONE
-  RESIDENTIAL (R1-Z) SUB-ZONE
-  COMMERCIAL (C1-Z) ZONE
-  COMMERCIAL (C2-Z) ZONE
-  GENERAL INSTITUTIONAL (GI-Z) ZONE
-  UTILITIES, TRANSPORTATION & SERVICES (UTS-Z) ZONE
-  EASEMENT
-  RIVERS

**NOTE:**  
 BOUNDARIES ARE NOT AUTHORITYATIVE

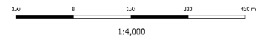
**SOURCE:**  
 - OFFICE OF THE CITY PLANNING AND DEVELOPMENT COORDINATOR

**PROJECTED COORDINATE SYSTEM:**  
 WGS 84 / UTM zone 51N

**PREPARED BY:**  
 OFFICE OF THE CITY PLANNING AND DEVELOPMENT COORDINATOR  
 GIS DIVISION



**CITY OF DIGOS**  
**PROVINCE OF DAVAO DEL SUR**  
**REGION XI**



**BARANGAY SINAWILAN ZONING MAP**


**Legend:**

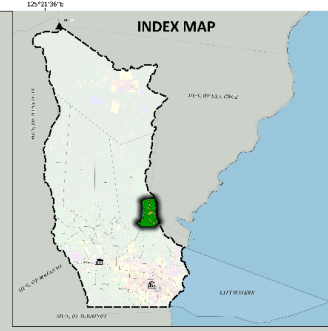
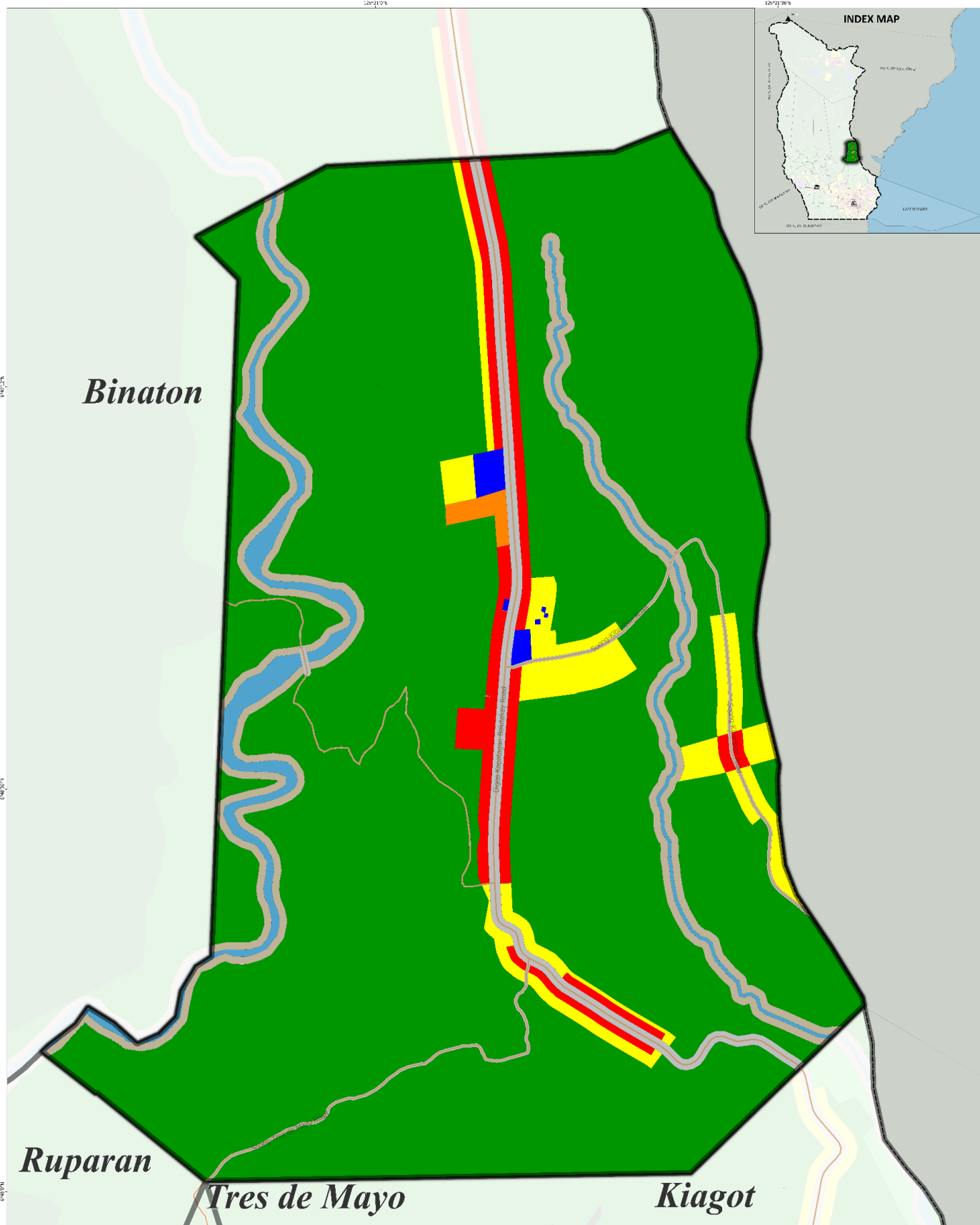
- BARANGAY BOUNDARIES
- CITY BOUNDARY
- ROAD NETWORK
- CITY WATERS
- PRODUCTION AGRICULTURAL (PDA-SZ) SUB-ZONE
- MANGROVE (Mn-SZ) SUB-ZONE
- FISHERY RESERVE (FyR-SZ) ZONE
- DELTA/ESTUARY SUB-ZONE
- GENERAL RESIDENTIAL (GR-Z) ZONE
- COMMERCIAL (C1-Z) ZONE
- COMMERCIAL (C2-Z) ZONE
- AGRI-INDUSTRIAL (AgInDZ) ZONE
- INDUSTRIAL (I1-Z) ZONE
- GENERAL INSTITUTIONAL (GI-Z) ZONE
- TOURISM (T-Z) ZONE
- BUFFER/GREENBELT (B/G-Z) ZONE
- UTILITIES, TRANSPORTATION & SERVICES (UTS-Z) ZONE
- EASEMENT
- RIVERS

**NOTE:**  
 BOUNDARIES ARE NOT AUTHENTICATIVE


**SOURCE:**  
 - OFFICE OF THE CITY PLANNING AND DEVELOPMENT COORDINATOR

**PROJECTED COORDINATE SYSTEM:**  
 WGS 84 / UTM zone 51N

**PREPARED BY:**  
 OFFICE OF THE CITY PLANNING AND DEVELOPMENT COORDINATOR  
 GIS DIVISION











**CITY OF DIGOS**  
**PROVINCE OF DAVAO DEL SUR**  
**REGION XI**



**BARANGAY SOONG ZONING MAP**


**Legend:**

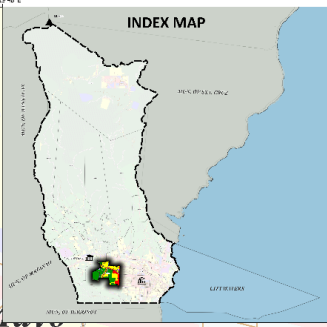
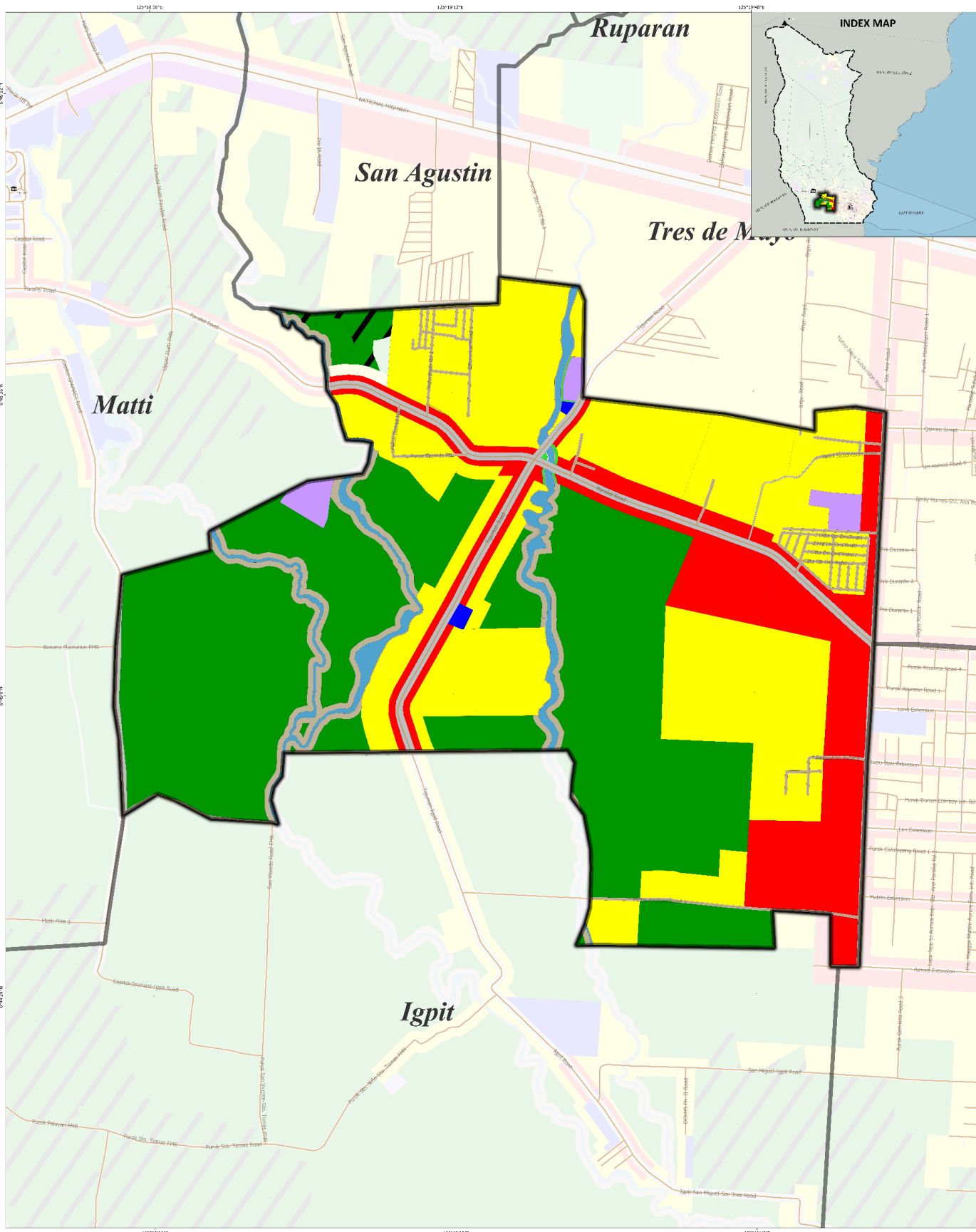
-  BARANGAY BOUNDARIES
-  CITY BOUNDARY
-  ROAD NETWORK
-  PRODUCTION AGRICULTURAL (PDA-SZ) SUB-ZONE
-  GENERAL RESIDENTIAL (GR-Z) ZONE
-  RESIDENTIAL (R1-Z) SUB-ZONE
-  COMMERCIAL (C1-Z) ZONE
-  GENERAL INSTITUTIONAL (GI-Z) ZONE
-  TOURISM (T-Z) ZONE
-  UTILITIES, TRANSPORTATION & SERVICES (UTS-Z) ZONE
-  EASEMENT
-  RIVERS

**NOTE:**  
 BOUNDARIES ARE NOT AUTHORITY


**SOURCE:**  
 - OFFICE OF THE CITY PLANNING AND DEVELOPMENT COORDINATOR

**PROJECTED COORDINATE SYSTEM:**  
 WGS 84 / UTM zone 51N

**PREPARED BY:**  
 OFFICE OF THE CITY PLANNING AND DEVELOPMENT COORDINATOR  
 GIS DIVISION



**CITY OF DIGOS**  
 PROVINCE OF DAVAO DEL SUR  
 REGION XI



**BARANGAY TIGUMAN ZONING MAP**

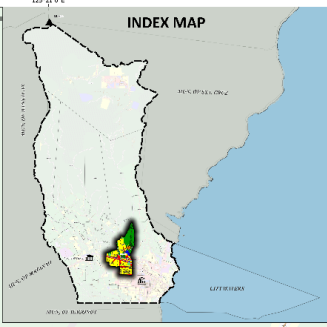
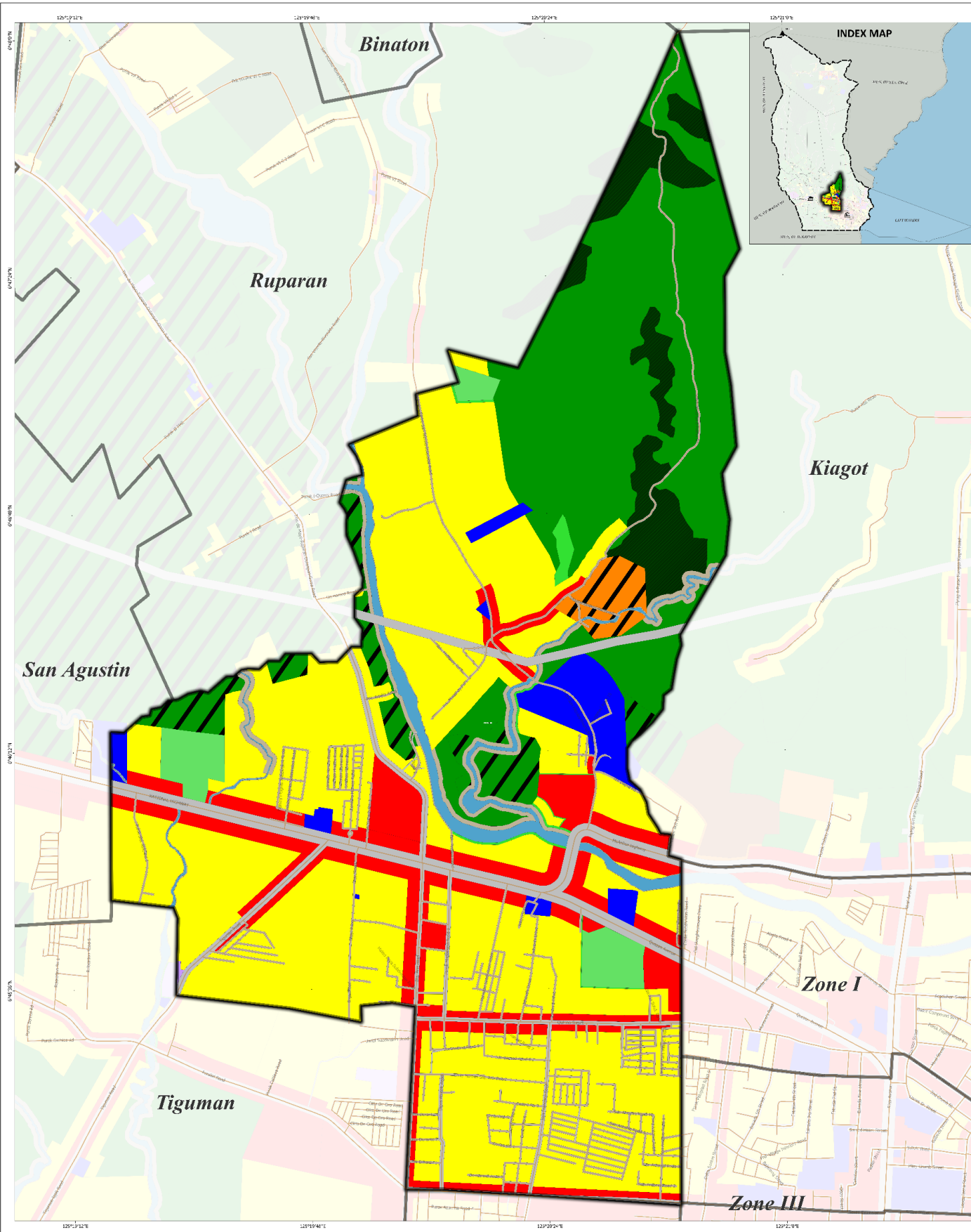
- Legend:**
- Provincial Capitol
  - BARANGAY BOUNDARIES
  - CITY BOUNDARY
  - ROAD NETWORK
  - PROTECTION AGRICULTURAL (PTA-SZ) SUB-ZONE
  - PRODUCTION AGRICULTURAL (POA-SZ) SUB-ZONE
  - RESIDENTIAL (R1-Z) SUB-ZONE
  - COMMERCIAL (C1-Z) ZONE
  - COMMERCIAL (C2-Z) ZONE
  - AGRI-INDUSTRIAL (AgIndZ) ZONE
  - GENERAL INSTITUTIONAL (GI-Z) ZONE
  - BUFFER/GREENBELT (B/G-Z) ZONE
  - UTILITIES, TRANSPORTATION & SERVICES (UTS-Z) ZONE
  - EASEMENT
  - RIVERS

**NOTE:**  
 BOUNDARIES ARE NOT AUTHORITATIVE

**SOURCE:**  
 - OFFICE OF THE CITY PLANNING AND DEVELOPMENT COORDINATOR

**PROJECTED COORDINATE SYSTEM:**  
 WGS 84 / UTM zone 51N

**PREPARED BY:**  
 OFFICE OF THE CITY PLANNING AND DEVELOPMENT COORDINATOR  
 GIS DIVISION



**CITY OF DIGOS**  
**PROVINCE OF DAVAO DEL SUR**  
**REGION XI**



**BARANGAY TRES DE MAYO ZONING MAP**

**Legend:**

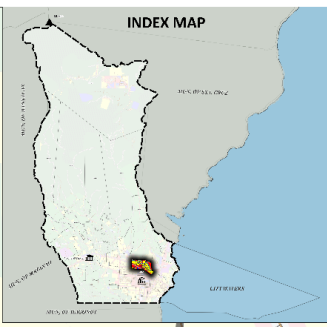
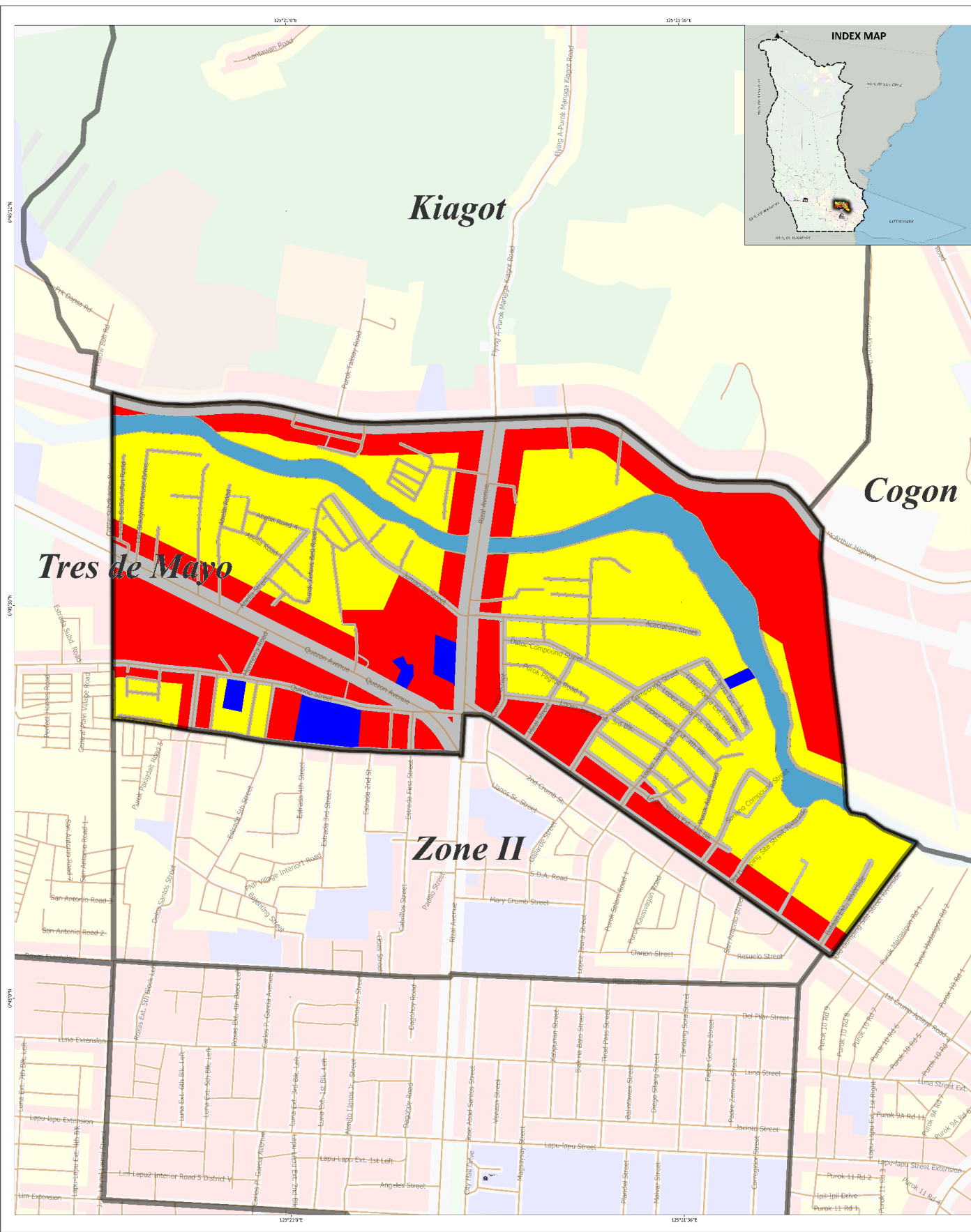
- BARANGAY BOUNDARIES
- CITY BOUNDARY
- ROAD NETWORK
- FOREST RESERVE (FRS-SZ) SUB-ZONE
- FOREST BUFFER (FB-SZ) SUB-ZONE
- PROTECTION AGRICULTURAL (PTA-SZ) SUB-ZONE
- PRODUCTION AGRICULTURAL (PDA-SZ) SUB-ZONE
- RESIDENTIAL (R1-Z) SUB-ZONE
- RESIDENTIAL (R2-Z) SUB-ZONE
- COMMERCIAL (C1-Z) ZONE
- COMMERCIAL (C2-Z) ZONE
- AGRI-INDUSTRIAL (AgIndZ) ZONE
- GENERAL INSTITUTIONAL (GI-Z) ZONE
- ECO TOURISM (ET-02)
- CEMETERY/MEMORIAL PARK (C/MP-Z) ZONE
- BUFFER/GREENBELT (B/G-Z) ZONE
- UTILITIES, TRANSPORTATION & SERVICES (UTS-Z) ZONE
- EASEMENT
- RIVERS

**NOTE:**  
 BOUNDARIES ARE NOT AUTHORITY


**SOURCE:**  
 - OFFICE OF THE CITY PLANNING AND DEVELOPMENT COORDINATOR

**PROJECTED COORDINATE SYSTEM:**  
 WGS 84 / UTM zone 51N

**PREPARED BY:**  
 OFFICE OF THE CITY PLANNING AND DEVELOPMENT COORDINATOR  
 GIS DIVISION



**CITY OF DIGOS**  
 PROVINCE OF DAVAO DEL SUR  
 REGION XI



**BARANGAY ZONE I ZONING MAP**

Legend:

- Digos City Hall
- BARANGAY BOUNDARIES
- CITY BOUNDARY
- ROAD NETWORK
- RESIDENTIAL (R1-Z) SUB-ZONE
- RESIDENTIAL (R2-Z) SUB-ZONE
- COMMERCIAL (C1-Z) ZONE
- COMMERCIAL (C2-Z) ZONE
- GENERAL INSTITUTIONAL (GI-Z) ZONE
- UTILITIES, TRANSPORTATION & SERVICES (UTS-Z) ZONE
- EASEMENT
- RIVERS

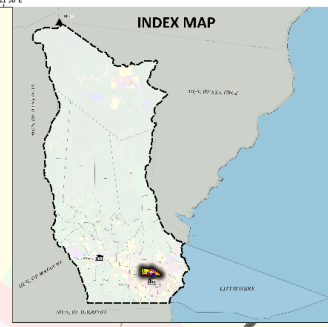
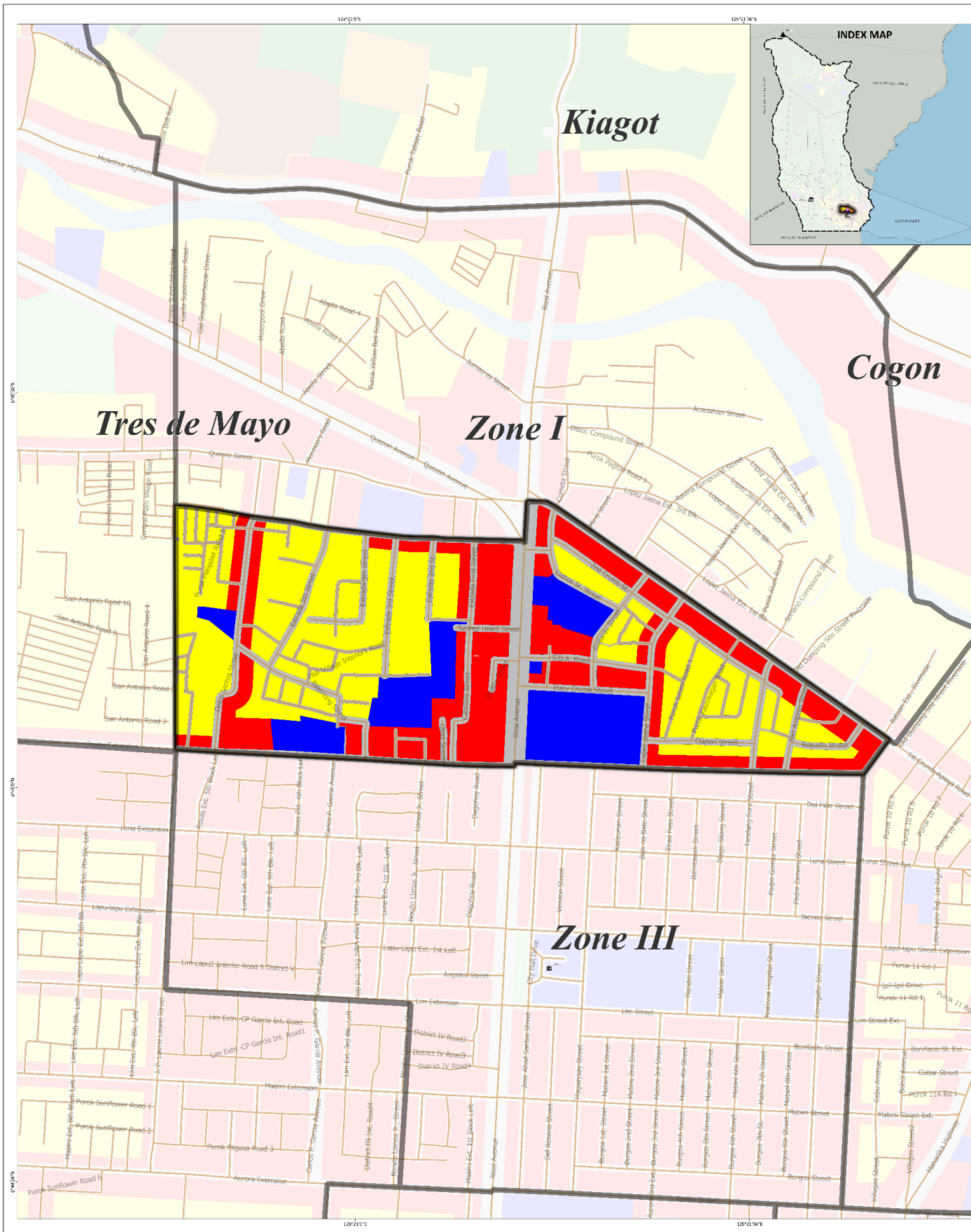
NOTE:  
 BOUNDARIES ARE NOT AUTHORITY

SOURCE:  
 - OFFICE OF THE CITY PLANNING AND DEVELOPMENT COORDINATOR


PROJECTED COORDINATE SYSTEM:  
 WGS 84 / UTM zone 51N

PREPARED BY:  
 OFFICE OF THE CITY PLANNING AND DEVELOPMENT COORDINATOR  
 GIS DIVISION





**CITY OF DIGOS**  
 PROVINCE OF DAVAO DEL SUR  
 REGION XI



**BARANGAY ZONE 2 ZONING MAP**

Legend:

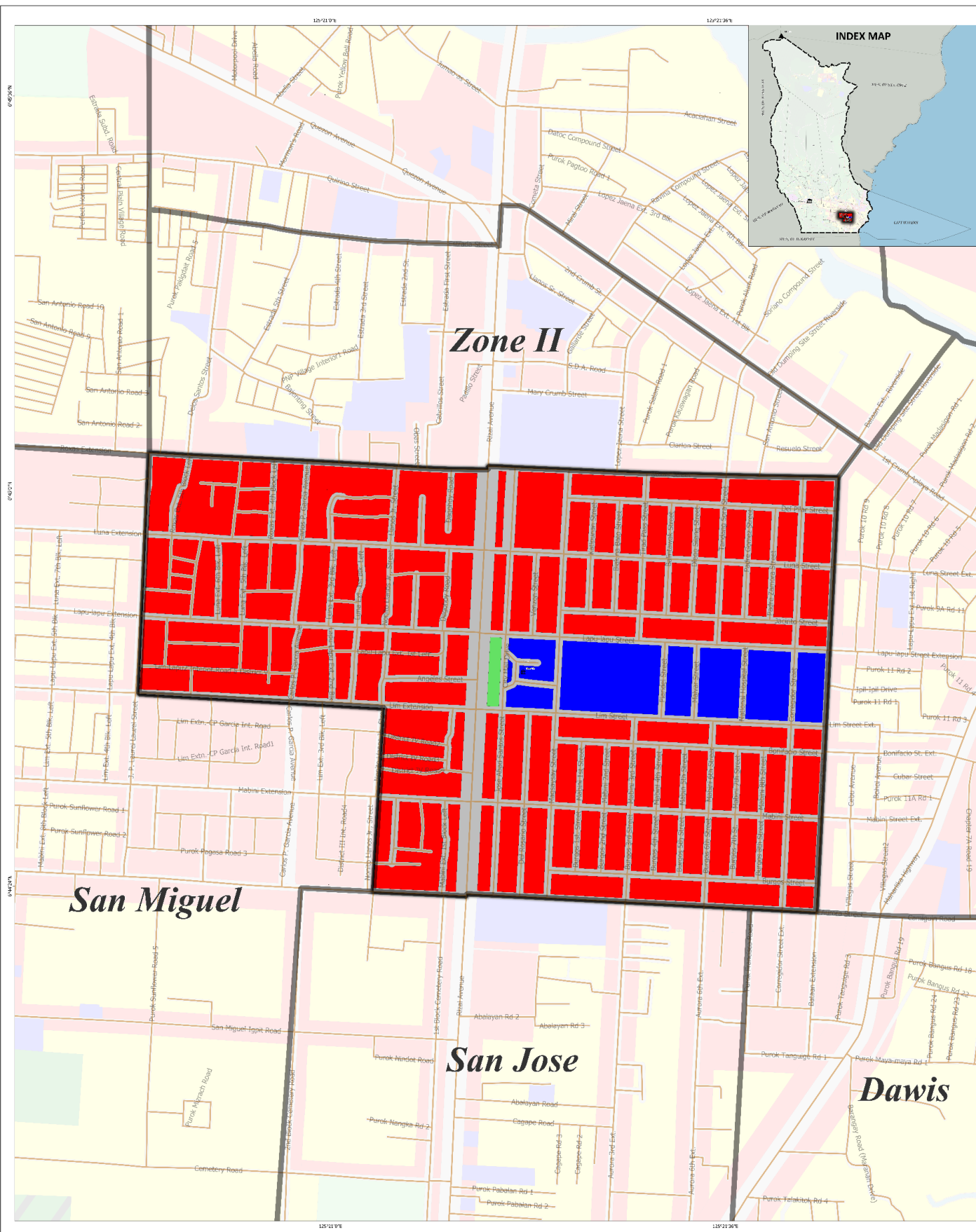
- Digos City Hall
- BARANGAY BOUNDARIES
- CITY BOUNDARY
- ROAD NETWORK
- RESIDENTIAL (R1-Z) SUB-ZONE
- RESIDENTIAL (R2-Z) SUB-ZONE
- COMMERCIAL (C1-Z) ZONE
- COMMERCIAL (C2-Z) ZONE
- GENERAL INSTITUTIONAL (GI-Z) ZONE
- UTILITIES, TRANSPORTATION & SERVICES (UTS-Z) ZONE

**NOTE:**  
 BOUNDARIES ARE NOT AUTHENTICATIVE


**SOURCE:**  
 - OFFICE OF THE CITY PLANNING AND DEVELOPMENT COORDINATOR

**PROJECTED COORDINATE SYSTEM:**  
 WGS 84 / UTM zone 51N

**PREPARED BY:**  
 OFFICE OF THE CITY PLANNING AND DEVELOPMENT COORDINATOR  
 GIS DIVISION



**CITY OF DIGOS**  
 PROVINCE OF DAVAO DEL SUR  
 REGION XI



**BARANGAY ZONE 3 ZONING MAP**

Legend:

- Digos City Hall
- BARANGAY BOUNDARIES
- CITY BOUNDARY
- ROAD NETWORK
- COMMERCIAL (C2-Z) ZONE
- GENERAL INSTITUTIONAL (GI-Z) ZONE
- PARKS & RECREATION (PR-Z) ZONE
- UTILITIES, TRANSPORTATION & SERVICES (UTS-Z) ZONE

NOTE:  
 BOUNDARIES ARE NOT AUTHENTICATIVE

SOURCE:  
 - OFFICE OF THE CITY PLANNING AND DEVELOPMENT COORDINATOR

PROJECTED COORDINATE SYSTEM:  
 WGS 84 / UTM zone 51N

PREPARED BY:  
 OFFICE OF THE CITY PLANNING AND DEVELOPMENT COORDINATOR  
 GIS DIVISION